



FOR GEORGETOWN,

The well known Schooner ALABELLA,

THOS. HANWICK, Master;

Will sail first fair wind. For Freight or Passage, apply to the master on board at Vandervoort's Wharf.

FOR SAVANNAH,

The regular Packet Sloop ATLAS,

D. JAMES, Master;



Will receive all possible despatch. For Freight or Passage, having good accommodations, apply to the Master, on board at Duncan's Wharf, or to

T. & H. TUPPER.

February 24.

FOR FREIGHT OR CHARTER,

The Hanoverian ship ACTIVE,

ZSCHERNITZ, Master;



Sails with a Mediterranean Pass and is in readiness to load. For terms apply to

BENJAMIN STROBEL.

February 18.

+6

FOR FREIGHT OR CHARTER,

The fine

Substantial Hamburgship GALATEA

H. SCHUCK GEHRIG, Master;



Burthen 300 tons, and ready to take a cargo. For terms, apply to

TRAPMANN, JAHNCKE & CO.

February 25

6

Chisolm's Wharf

FOR FREIGHT OR CHARTER,

The substantial Brig HARRIET,

JOS. P. RUSSELL, Master;



Burthen 122 tons, high deck, ready to take a cargo. For terms, apply on board, at Chisolm's upper wharf, or to

DEPAU, DEAS & CO.

February 18.

FOR HAMBURG,

The fine coppered Danish brig JANE,

MICHAEL HARRIS, Master;



Sails with a Mediterranean Pass; is now loading at Chisolm's wharf, and will be despatched on or before the 20th of March. For freight of about 200 barrels of Rice, or passage, having superior accommodations, apply to the captain on board, or to

TRAPMANN, JAHNCKE & CO.

February 25

+

Chisolm's Wharf

FOR BOSTON,

The new fast-sailing Brig MONROE,

W. G. GOSSET, Master;



Will be ready to receive Freight To-Morrow, and meet with despatch. For Freight or Passage, apply on board, at Gridley's North Wharf, or to

D. CROCKER & CO.

For freight and passage, apply on board.

SALMON 1000 lbs.

Mess, Nos 1, 2 and 3, B. and BEEF.

A few half 50's Winchester's best Mess Beef,

50 casks Cheese,

200 boxes Mould Tallow Candles, 4s, 5s and 6s, of warranted American Tallow,

50 casks Cut Nails, new rod,

A few boxes best fresh Turkey Eggs,

20 bales Calcutta Goods by the bale only,

100 pieces Cotton Bagging at 14 cents per yard, &c

February 25

+4

CHARLESTON'S
COMMERCIAL LANDSCAPE
1803 - 1860

by
Jeanne A. Calhoun
and
Martha A. Zierden

The Charleston Museum
Archaeological Contributions 7

September 1984

CHARLESTON'S COMMERCIAL LANDSCAPE

1803 - 1860

by

Jeanne A. Calhoun

and

Martha A. Zierden

The Charleston Museum

Archaeological Contributions 7

September 1984

submitted to

The South Carolina Department of Archives and History

IN MEMORIUM

Mrs. Doris Dann was an employee of the Charleston Museum's Anthropology Department for the past three years. Prior to that, she served as a faithful volunteer, cataloging and numbering historical archaeological collections. Her cheerful manner and consoling words were a welcome addition to the work day. After a lengthy illness, Doris passed away in August. Because of her friendship, and her sustained interest in and support of our endeavors, this volume is dedicated to her.

JAC
MAZ

ABSTRACT

A study of newspaper advertisements was conducted to determine the location of Charleston's commercial activity for the antebellum period. Newspaper ads for the years 1800-1860 were examined and the names and addresses of merchants and craftsmen were recorded. These data were compared to those of the eighteenth century and to those contained in other sources. Locations of merchants and craftsmen are compared, and these locations are compared to those of the eighteenth century. The changing location of the commercial core reflects the physical and economic development of the city. The present study was funded by a Community Development Grant for the City of Charleston and a matching Historic Preservation Grant from the Department of the Interior, administered by the South Carolina Department of Archives and History, in compliance with the National Historic Preservation Act of 1966, as amended.

ACKNOWLEDGMENTS

The following research was made possible by a Community Development Grant from the City of Charleston and a matching Historic Preservation Grant from the Department of the Interior, administered by the South Carolina Department of Archives and History. It is because of the interest and support of the staff of these two agencies that we were able to obtain these grants and successfully complete the project. We would like to acknowledge the efforts of Mr. Russ Blackburn, Community Development Administrator, and Ms. Mary Ann Sullivan, resource administrator, of the City of Charleston, and Ms. F. Langdon Edmunds, Division Head, Historic Preservation Protection and Planning Division, and Ms. Susan McGahee, Grants Administrator, of the South Carolina Department of Archives and History. Special thanks go to the Honorable Joseph P. Riley, Mayor of Charleston, and Dr. Charles Lee, State Historic Preservation Officer, for their continued support.

Chapter II has been accepted for publication in the South Carolina Historical Magazine. We wish to thank Ms. Elise Pinckney and the South Carolina Historical Society for permission to print the material.

Although few students became actively involved in the project, we received interest and encouragement from the chairmen of the history departments of area colleges in this project. We would like to thank Dr. Paul Reitzer, Baptist College, Dr. George Heltai, the College of Charleston, and Captain John Coussins, The Citadel, for their efforts.

Warm thanks are extended to the research assistants involved in this project over the past year. We appreciate the efforts of Ms. Liz Pinckney, Ms. Debi Norton, and Mr. Robert McCully.

There are not words enough to thank the volunteers who worked on the newspaper research. Sitting in front of a microfilm reader recording ads on notecards is a dismal task, and the dedication and friendship of those who contributed their time cannot be overestimated. Our warmest thanks and greatest appreciation to Ms. Nancy Hill, Mr. Rick Norton, Ms. Debi Norton, Ms. Shiela Roth, and Dr. Michael Trinkley for their efforts. Our special, deepest thanks to Mike Trinkley, whose primary motivation was friendship.

Finally, our sincere thanks to the staff of the Charleston Museum for their assistance. Special thanks to Dr. John Brumgardt, Director, and Ms. Karen Watts, Comptroller. Warm thanks to Ms. Katherine Gaillard for her typing skills. Despite the many contributions to this project from the above individuals, any errors or omissions contained herein remain our own.

Table of Contents

Abstract	ii
Dedication	iii
Acknowledgements	iv
List of Figures	vi
List of Tables	vii
Chapter I: Introduction	1
Chapter II: The Development of Charleston as Reflected in the <u>S.C. Gazette</u>	8
Chapter III: Charleston's Commercial Landscape, 1803 - 1860.	27
Chapter IV: Conclusions	58
Bibliography	61
Appendix I: Relative Percentages: Revolutionary Period Merchants.	67
Appendix II: Lists of Retailers Followed by Lists of Craftsmen and Others	69

List of Figures

1)	South Carolina coast, showing the Charleston harbor	10
2)	Areas of former marsh in Charleston	15
3)	Charleston in 1739	16
4)	Charleston in 1788	21
5)	Location of the eighteenth century commercial core	23
6)	Charleston in 1802	29
7)	Charleston in 1852	32
8)	Patterns of growth and development in Charleston	34
9)	Development of Charleston's subdivisions	36
10)	Relative percentage of businessmen located on King St.	40
11)	Relative percentage of businessmen located on the Wharves	41
12)	Relative percentage of businessmen located on East Bay St.	42
13)	Relative percentage of businessmen located on Meeting St.	43
14)	Relative percentage of businessmen located on Broad St	44
15)	Relative percentage of businessmen located on Church St.	45
16)	Relative percentage of businessmen located on Queen St.	46
17)	Relative percentage of businessmen located on Tradd St.	47
18)	Relative percentage of businessmen located on Market St.	48
19)	Relative percentage of businessmen located on Vendue Range	49
20)	Location of planters' and merchants' residences, 1850	53
21)	Charleston's nineteenth century commercial core	57

List of Tables

1)	Merchants and craftsmen advertising in the <u>Gazette</u>	13
2)	Distribution of merchants, 1732-1767	18
3)	Distribution of craftsmen, 1732-1767	20
4)	Relative percentage of merchants listing an address	25
5)	Relative percentage of craftsmen listing an address	26
6)	Relative percentage of the location of retailers	37
7)	Relative percentage of the location of craftsmen and others	51

CHAPTER I

INTRODUCTION AND BACKGROUND

The historical importance of the city of Charleston has long been recognized, by both scholars and laymen, residents and visitors alike. From the founding of the Carolina colony through the Civil War years, Charleston played a central role in the political, social and economic development of the United States. Less than sixty years after its founding in 1670, Charleston was one of the few viable urban centers in the southern colonies. Charleston's economic growth continued through the colonial and federal periods, and by the early nineteenth century Charleston was the major port city of the southeast. In contrast to these "golden years" (Rogers 1980), Charleston was left behind by the development of inland, railroad transportation. Her economic stagnation in the nineteenth century led to a decline in new construction and development, thus preventing the razing of older structures that usually accompanies such activities.

With the economic resurgence following World War II, Charlestonians realized the historical value of the city's architecture and worked to integrate preservation with development. Charleston attracted national attention in 1931 when the city adopted a zoning ordinance which established and protected an Old and Historic District (Stoney 1944). Today Charleston remains a leader in adaptive reuse, compatible new construction, and historic preservation.

With such enthusiasm for, and attention to, architectural preservation, it is not surprising that the City of Charleston has begun to support research on and preservation of the city's archaeological resources with equal enthusiasm. Archaeological investigations are now routinely conducted as part of any development project involving the many Urban Development Action Grants awarded to the City (Zierden et al. 1983a, 1983b, n.d., Herold 1981), and private developers have begun to contract for archaeological investigations and to utilize the resulting information in interpretation of their properties (Zierden et al. 1983c; Zierden et al, 1984). Archaeological research is now viewed as an important tool for providing an alternate interpretation of Charleston's past.

A milestone in the development of an ongoing archaeological research program for the City of Charleston was the preparation of an archaeological research design for the city. In order to more efficiently integrate archaeological research with the development plans for downtown Charleston, the City of Charleston contracted the Charleston Museum to study the documentary record pertaining to the development of Charleston and to prepare an Archaeological Preservation Plan to guide future investigations in the city. The project was funded by two Community Development Grants and research was begun in August 1981.

As research progressed, it was realized that an extensive investigation of Charleston newspapers would be an integral, if not innovative, part of this study. An investigation of colonial newspapers, specifically the South Carolina Gazette, was initiated in 1982. This project provided valuable insights into the commercial landscape of eighteenth century Charleston, and growth and development trends during this period (Calhoun et al. 1982). This project also indicated that continuing the investigation into the nineteenth century would prove equally fruitful. This project, the results of which are outlined in this report, was designed to continue the study by examining newspaper ads from 1800 to 1860. This report is the third of four reports resulting from the overall documentary study. This broad documentary study forms the foundation of the Charleston Museum's urban archaeology program.

Historical Documents and Urban Archaeology

Urban archaeology is one of the most recent developments in historical archaeology, recognized as a special area for less than ten years. Although the definitions of urban and urban archaeology are as diverse as the practitioners of the discipline, the definitions proposed by Staski (1982:97) will be used here. Urban archaeology is defined as the study of relationships between material culture, human behavior, and cognition in an urban setting. An urban setting is defined as a permanent location in which the density of settlement and the amount of human energy expended per unit of land are greater than in the surrounding region. An urban center, or city, is a sociopolitical entity that exhibits the characteristics of an urban setting. In other words, the urban archaeologist studies societies from any time and located at any place where concentrations of people and energy are or were present.

When the United States were first being peopled by immigrants from Europe in the sixteenth, seventeenth, and eighteenth centuries, these people brought with them the tradition of an urban-based society. Colonial proprietors encouraged the development of urban centers for protection, community, and commerce (Brownell and Goldfield 1977; Mohl and Betten 1970). Although the efforts of the proprietors met with mixed success, with commercially profitable towns and cities more prevalent in northern colonies than in southern, urban centers played an important role in the development of American life. It is for this reason that the archaeological study of cities is important. As the largest, and one of the few, colonial urban centers in the southeast, exploration of urban life in Charleston is essential to a greater understanding of the development of the southeastern United States.

Many of the colonial towns served as important social, political, and commercial centers for abbreviated hinterlands, but are not, or were not, large enough to be considered cities. Nonetheless, it was in the studies of such settlements as Williamsburg, Virginia (Noel Hume 1963), St. Mary's City, Maryland (Miller 1983), and St. Augustine, Florida (Deagan 1983) that the theory and techniques of urban archaeology developed. It was also

through these programs that the discipline began to be "archaeology of the city" instead of "archaeology in the city" (Staski 1982). Researchers in these areas began to address such problems of urban development as social stratification and specialization (Deagan 1974; 1983; Miller 1983; Outlaw et al. 1977) and urban spatial patterning (Outlaw 1975; Miller 1983). These projects were also the origin of many techniques for dealing with the practical and logistical problems of studying the urban site (Deagan 1981; Deagan et al. 1976).

The decade of the 1970's saw an increase in the number of archaeological studies in large urban centers as a result of the mandates of federal regulations, but also reflecting the trend of federal involvement in urban renewal, a trend that has certainly brought changes to downtown Charleston. Such large scale construction projects as block large, multi-story buildings (Rothschild and Rockman 1983; Honerkamp et al. 1982; Honerkamp et al. 1983) or entire subway systems (Dickens and Bowen 1980) entailed the destruction of major portions of sites in the city. Because urban archaeological research was new to most of these cities, there was little time for total mitigation, much less completion of city-wide historical research. As a result, sites were studied in isolation; the individual site was treated as the unit of study, rather than the urban center of which the site in question was merely a part (Zierden 1984b).

Researchers in Alexandria, Virginia, were the first to recognize the city as a whole as the logical unit of research, and to implement a long term research program of the city. Dubbed the city-site approach by Cressey and Stephens (1983), the program involves long term historical research, archaeological testing, and data recovery. In the Alexandria program, as here in Charleston, the foundation of the research was an extensive, though selective, study of the documentary record (Cressey and Stephens 1983; Zierden and Calhoun 1984).

The major difference between historical archaeology and prehistoric archaeology is that written records are available for the populations being studied. Therefore, it is not unexpected that detailed documentary studies are an integral part of urban archaeological research. A major advantage, but also a problem, in urban studies is the wealth of documentary information available to the archaeologist. Staski notes that record keeping is an important part of administrative services, and that urban centers traditionally have the facilities for long term collection of these documents; thus the urban center is the repository of a wealth of pertinent documentary information (Staski 1982:10). Although a quantity of such data is generally considered an advantage, the sheer volume and complexity of the material available for the urban center can be overwhelming. In fact, the drawbacks and advantages of the documentary record are similar to those of the archaeological record; both are often extremely complex, with a large number of variables to be controlled, and both experience disorganization through time (Honerkamp and Council 1984:2). For this reason, it is essential that the urban archaeologist use the expertise of a consulting historian, rather than attempt the historical research alone.

The most effective means for utilizing the vast documentary record of the city is to prepare a general, city-wide study, focusing on those aspects of the documentary record pertinent to the archaeological record (Deagan 1984; Cressey et al. 1983; Zierden and Calhoun 1984; see Deagan 1983). Still others have called for more explicit and sophisticated uses of the documentary record (Dickens 1984; Zierden 1984a; Wise 1984). Dickens suggests that a better knowledge of the range of existing documents, both primary and secondary, a more critical evaluation of these documents, and a more creative approach to integrating them into our archaeological work will aid in correcting naive assumptions about material-behavioral relationships in the urban area. The present newspaper study is part of the Charleston Museum's attempt to utilize the documentary record in an innovative and more thorough manner.

At the initiation of the research, it was felt that a thorough investigation of the documentary record would be the best way to survey the archaeological potential of the entire city. As demonstrated by studies in Charleston and elsewhere, a thorough examination of the documentary record can facilitate formulation of models of land use, spatial patterning and social stratification. Of particular interest was a more complete understanding of the location of commercial activities in Charleston; a study of newspaper ads was expected to provide specific information on Charleston's commercial activities and to help place these activities within a larger perspective. It was also expected to augment and test information obtained from more traditional sources. With this basic understanding, archaeological investigations in Charleston need not be site specific, but may instead be viewed as contributing to broader, more general research endeavors. The ultimate goal of the archaeological research program is to understand the place of Charleston in the maritime-agrarian system, in which it was responding to changes within the larger, plantation-based system. The present study of the newspaper advertisements is viewed as a step in bringing us closer to that goal. The problems that plague documentary and archaeological research in the urban setting also occur with the present study; the data base was large and complex, and a number of variables were present. Methods for effectively sampling this data base and controlling the variables are outlined below.

Project Background

In an attempt to efficiently integrate the preservation and/or recovery of archaeological resources with the development goals of the city, the Charleston Museum received two grants from the City to prepare an archaeological preservation plan for Charleston. Phase I of this project, from August 1981 to July 1982, was designed to evaluate the archaeological potential of all areas of the peninsular city and to make recommendations to city planners. The goals of Phase I were two-fold:

- 1) to ascertain on a general level the length and type of occupation for all areas of the peninsular city.

2) to pinpoint the location of specific structures, and the remains of specific activities, in the city.

A variety of primary sources were consulted during this phase, including city directories, city yearbooks, family paper collections, Records of the Secretary of the Province, the Shaftsbury papers, and deed transactions on file at the Charleston County RMC Office. Also, numerous plats and maps on file at the Charleston Library Society, South Carolina Historical Society, and RMC office were examined and reproduced to scale. Finally, numerous, secondary sources on Charleston in particular and the southeastern United States in general were consulted. The results of Phase I were outlined in a preliminary report submitted to the City of Charleston (Zierden and Calhoun 1982).

Phase II of the research project was designed to refine and expand the available information on commercial activity and the type and density of occupation in the city for the eighteenth century. Phase II was conducted from July to September 1982, and was funded by a portion of a Community Development Grant and a matching Historic Preservation Grant administered by the South Carolina Department of Archives and History. The focus of Phase II was an intensive survey of eighteenth century newspaper advertisements.

The primary purpose of the research was to determine the location of commercial activities within the eighteenth century city, which was determined by recording the addresses of merchants who advertised in the South Carolina Gazette. Such information allowed us to define the commercial core of the eighteenth century city, and changes in the location and focus of these areas. The data also facilitated a definition of the range of early craft activities and the location of such activities. Recognizing the bias of this approach, that not all merchants and craftsmen living and working in the city chose to, or were able to, advertise, we designed the research to elucidate general trends, rather than to provide an exhaustive list of colonial businessmen (Calhoun et al. 1982).

Because most structures in the colonial period were combination business-residences, the Phase II study provided extensive data on the land use patterns and patterns of growth and development in eighteenth century Charleston. In addition, data was obtained on the range of material culture being imported into Charleston and on shipping activity in the port city. Because of the success of the Phase II study, a continuation of the newspaper research became the focus of Phases III and IV.

Phase III was conducted on a part-time basis from October 1982 to January 1984. This research was funded by a second Community Development Grant from the city. During this time, newspaper advertisements from 1770 to 1800 were examined and recorded. Research also focused on other sources which provided similar types of information to the newspaper ads. Such sources are not available for the eighteenth century but are quite useful for the nineteenth century. In anticipation of the present study, these sources were examined, in order to augment and test the data obtained from

the newspapers. Other projects of Phase III include an examination of the urban free black community, and a study of nineteenth century municipal services and public works (see Honerkamp and Council 1984).

Phase IV, the present study, was conducted on a part time basis from October 1983 to September 1984. The results of this fourth, and final, phase of this project are outlined in the present report.

Project Methods and Goals

The value of newspaper research for determining occupational and locational trends was amply demonstrated during Phase II (Calhoun et al. 1982). The study resulted in a definition of the core commercial area of the colonial city. Clusters of merchants and craftsmen were located, and major thoroughfares were determined. Unexpected trends such as multiple land use and population movement were noted. The resulting information has important implications for future archaeological investigations.

The present research is designed to provide comparable information for the first half of the nineteenth century. Specifically, the goals of the study are as follows:

- 1) to pinpoint the location of the retail commercial district by recording the advertisements of merchants; to note changes in this location from the eighteenth century, and to thus suggest growth and development trends derived from this information.

- 2) to note the range and location of commercial, industrial, and service/support activities by recording the advertisements of craftsmen and others; to note changes in such locations from the eighteenth century, thus suggesting development trends; to discuss the types of goods and services available in Charleston during this period.

- 3) to compare information derived from the newspaper research with data available from other sources; to use data from all sources to suggest patterns of land use for antebellum Charleston.

The source utilized for the present study was the Charleston Courier, printed consistently throughout the nineteenth century. Although other newspapers were printed and circulated during the antebellum period, the Courier was the largest and most consistent. Therefore, it was expected to best represent the community as a whole. As with the eighteenth century study, the purpose of this project was not to provide an exhaustive list of commercial enterprises, but rather to determine general trends. In keeping with this goal, and because of time constraints, we did not record shipping agents, slave dealers, and real estate transactions.

It was soon determined that the antebellum papers were both larger and more repetitive than those of the colonial era. Because of time and financial constraints, a sampling strategy was implemented. Rather than recording every year of the sixty year study period, two out of every five years were researched. Beginning with 1800, every fifth year was recorded. A random second year was then chosen within each five year period. The following years were recorded:

1803	1815	1832	1850
1804	1818	1835	1851
1805	1820	1836	1855
1806	1821	1840	1859
1807	1825	1842	1860
1810	1829	1845	
1813	1830	1848	

In addition, because of the repetitive and voluminous nature of the papers, only one day per month was recorded. Six years were, however, recorded in their entirety to serve as a control. These were 1803-1807 and 1820. When tabulated, there is very little discernable difference between the fully recorded and sampled years, in terms of both absolute numbers and relative percentages, suggesting the validity of the sampling strategy. Likewise, the dramatic trends discerned from the data suggest that sampling two of every five years did not affect the results of the study. Further, the sample size of 4800 suggests a further validity to the results obtained here. Nonetheless, future researchers utilizing the data presented here should be aware of the potential biases stemming from the sampling strategy.

All advertisements and other items of interest were recorded on index cards and filed systematically at the Charleston Museum. These cards were then alphabetized for each year and lists prepared for each year. These lists are contained in Appendix II.

As a background for the present study, trends noted for the eighteenth century are reviewed in Chapter II. Chapter III discusses trends derived from the nineteenth century data. The two centuries are compared and contrasted and conclusions are discussed in Chapter IV. Appendix I presents the tabulation of merchants and craftsmen for the interim period, 1770 - 1800.

CHAPTER II
THE DEVELOPMENT OF CHARLESTON AS REFLECTED
IN THE SOUTH CAROLINA GAZETTE

In 1670, Charleston was founded on

a point (Albemarle) defended by the main river (the Ashley) with a brooke on one side and inaccessible marsh on the other ^{ch} all at high tides is ever overflowed; joyning itself to the mainland in a small neck not exceeding fiftie yards (Cheeves 1897).

The colonists were dissatisfied with this location, however, and, after some exploration of the surrounding area, drifted towards Oyster Point, (Fig 1) approximately four miles away from the the original site. The leaders of the settlement not only recognized but sanctioned this trend. In December of 1679, the Lord Proprietors sent word to the governing body of the colony that,

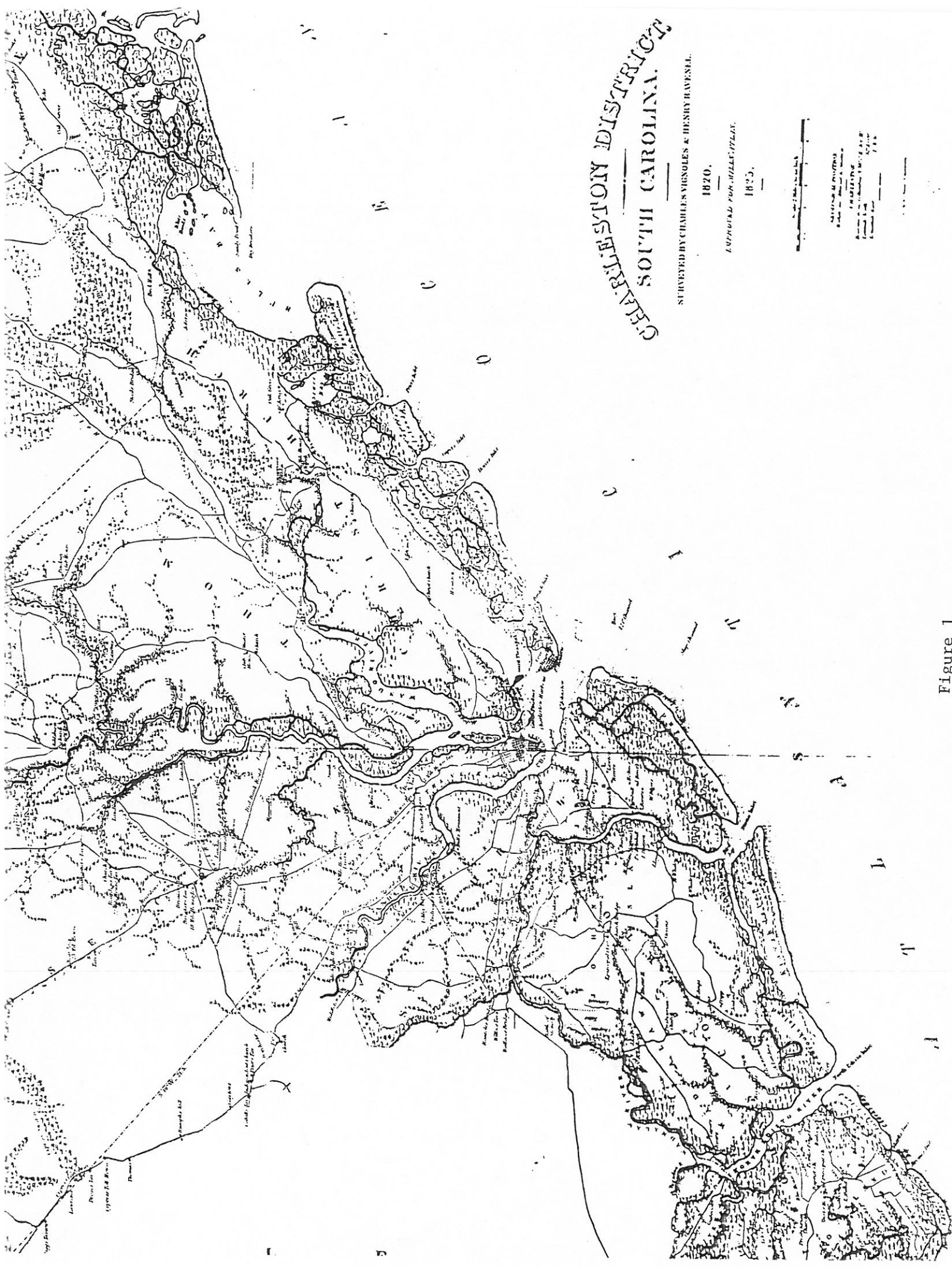
We are informed that the Oyster Point is not only a more convenient place to build a towne on then that formerly pitched on by the first settlers but that also the peoples Inclinations tend thither. Wherefore wee think fitt to let you know that the oyster point is the place wee doe appoint for the port towne of which you are to take notice and call it Charles towne, and order the meetings of the Council to be there held and the Secretarys Registers & Surveyors offices to be kept within that town....

They further instructed the Governor and council of the settlement,

to take care to lay out the Streets broad and in straight lines and that in your Grant of the Towne lotts you doe bound every ones Land towards the Streets in an even line and to suffer no one to incroach with his buildings upon the streets whereby to make them narrower then they were first designed (Salley 1928).

To prevent complications, acreage on the peninsula which had already been claimed by settlers reverted to the colony. Those who lost land by this manuever were compensated with grants in other areas. The three hundred acres extending from Oyster Point to what is now Beaufain Street were then surveyed and mapped out in a Grand Model (Figure 2). Utilizing the central square commonly identified with Philadelphia, this plan divided the peninsula into the deep, narrow lots characteristic of seventeenth century British colonial towns (Reps 1965). In a rare moment of foresight, the Lord Proprietors wrote,

Figure 1
South Carolina coast, showing the Charleston
harbor



GEO. GEORGETOWN DISTRICT
SOUTH CAROLINA.

SURVEYED BY CHARLES VIGNOLES & HENRY HAVENEL.

1870.

LITHOGRAPHED FOR HULL & PYLE.

1873.



- WATER
- RAILROAD
- ROAD
- CITY
- VILLAGE
- TOWN
- POST OFFICE
- CHURCH
- WELL
- MOUND
- CAMP
- FORT
- BATTERY
- BARRACKS
- CASERNE
- MAGAZINE
- HOSPITAL
- SCHOOL

Figure 1

We hope you give all possible encouragement to ye building of Charles Towne at the Oyster point as we formerly directed. Which if it once arrive to any considerable number of Inhabitants will draw a plentiful Trade and be a great security to ye whole settlement (Salley 1928:105).

Others readily agreed with this judgement. In 1680, an enthusiastic observer marvelled,

The situation of this Town is so convenient for public Commerce that it rather seems to be the design of some skilfull Artist than the accidentall position of nature (Mathews 1954:153).

The port of Charleston soon became an important link in Great Britain's vast commercial network. Agriculture and the fur trade conducted with the neighboring Indians were the mainstays of the young colony's burgeoning economic structure. As the fur trade expanded, deerskins became the major commodity exported from Charleston. Ranging from approximately 55,000 to over 100,000 in each shipment, the quantity of deerskins involved created a need for extensive storage facilities. The retreat inland of the Indian tribes following the Yamassee War (1715-1716) combined with the problem of storage to transform this trade from a secondary pursuit of those planters who dealt directly with the Indians to a capital intensive industry operated by the town's mercantile community. In order to profitably dispose of the skins, the merchants of Charleston developed contacts in England who handled the sale of the furs. The Englishmen in turn supplied the Charlestonians with the trade goods needed for their dealings with the Indians (Earle and Hoffman 1977:37).

The stability of the area surrounding Charleston encouraged the colonists in their search for a staple crop. In the early eighteenth century, rice was recognized as a potentially lucrative crop for the Carolinians. By the 1730's, rice had become the predominant export of South Carolina. For the period 1724-1774, the rice shipped from the colony accounted for from one-half to two-thirds of the total value of the province's exports. Indigo, following a late start in the 1740's was second and the products of the backcountry - provisions, lumber and naval stores - were third (Earle and Hoffman 1977:38).

The commercial prosperity of Charleston and its role as an administrative center created a need for a news and advertising medium. The Carolinians's first attempt to entice a printer to settle in Charleston occurred in 1722 when Francis Yonge, the colony's agent in England, was instructed to,

procure by the first opportunity, a Printer with his Tools to be sent to this Province and Draw Bills for the sum that shall be agreed with the said Printer (Cohen 1953:3).

Nine years later, the offer of a bounty of a thousand pounds succeeded in luring a printer to Charleston. On January 8, 1732, Thomas Whitmarsh published the first issue of the South Carolina Gazette, a newspaper which was to continue, under various owners, for forty five years.

The South Carolina Gazette gave the current price of local commodities, the entrance and clearance of ships as well as foreign and local news. Subscriptions and advertisements were the Gazette's main sources of income. Subscribers were apparently spread throughout the British possessions in the New World as well as the mother country. Items from the newspaper were frequently reprinted in other publications in the colonies and England; the consistent appearance in the "Gentlemen's Magazine" of articles drawn from the South Carolina Gazette make it evident that the newspaper served as one of the English magazine's major sources of information about the southern colonies (Cohen 1953:10). In 1764, Peter Timothy, then editor of the newspaper, published a list of locations where subscriptions would be accepted which included not only every settlement of the slightest importance in South Carolina but also several towns in North Carolina, Georgia and the Floridas (Gazette, 25 August 1764). These non-Charlestonians also took advantage of the advertising columns in the Gazette; runaway slaves and indentured servants, missing heirs and various other items were frequently the subjects of notices inserted in the newspaper.

As the voice of Charleston's mercantile community and a representative of the southern colonies, the South Carolina Gazette played an integral role in the commercial affairs of the port city. Because of this, a study was conducted of the advertisements of merchants and craftsmen in the South Carolina Gazette to provide a data base for the determination of trends in the location of Charleston businesses. Advertising soon became a common practice of merchants in Charleston (Table 1). Most of the members of the town's mercantile community advertised consistently, although Gabriel Manigault and Henry Laurens, two of the more established merchants, did not.

During the first decade of Charleston's existence, the captains of ocean-going vessels had to use lighters to carry their goods to the town's docks. In the 1690's, however, those areas deep enough for large ships were converted into wharves (Green 1965:12)(see Figure 2) while the other areas along the Bay became fashionable residential quarters. The development of wharves and streets significantly lowered lightering and hauling charges for the merchants. Buildings were erected upon the wharves and proved to be ideal locations for both the storehouses needed for the colony's exports and outlets for the sale of imports. The Charleston merchants clustered on major east-west thoroughfares adjacent to the wharves (Figure 3). East Bay and Broad Street, two of the principal streets delineated in the Grand Model, were highly valued for their proximity to the waterfront. For the period 1732 - 1737, of the eighty six merchants who gave specific street addresses, 36.0% were located on the Bay, 20.0% on Broad and 14.1% on the various wharves. Elliot Street was the site of 9.4%, while

Table 1

Merchants Advertising in the South Carolina Gazette 1732 - 1767

1732 - 1737	123
1738 - 1743	145
1744 - 1749	201
1750 - 1755	174
1756 - 1761	207
1762 - 1767	227

Craftsmen Advertising in the South Carolina Gazette 1732 - 1767

1732 - 1737	66
1738 - 1743	73
1744 - 1749	102
1750 - 1755	68
1756 - 1761	72
1762 - 1767	117

For each 6 year period, those merchants and craftsmen who advertised are listed only once. This was done to prevent skewing the locational trends by using the number of advertisements rather than the location given as the determining factor. Both those who gave specific streets for their addresses and those who did not are included in this count.

Figure 2

Areas of former marsh in the peninsular city; note the area of narrow marsh and high ground on the bay between Cumberland and Water Streets; this was the logical location for the wharves.

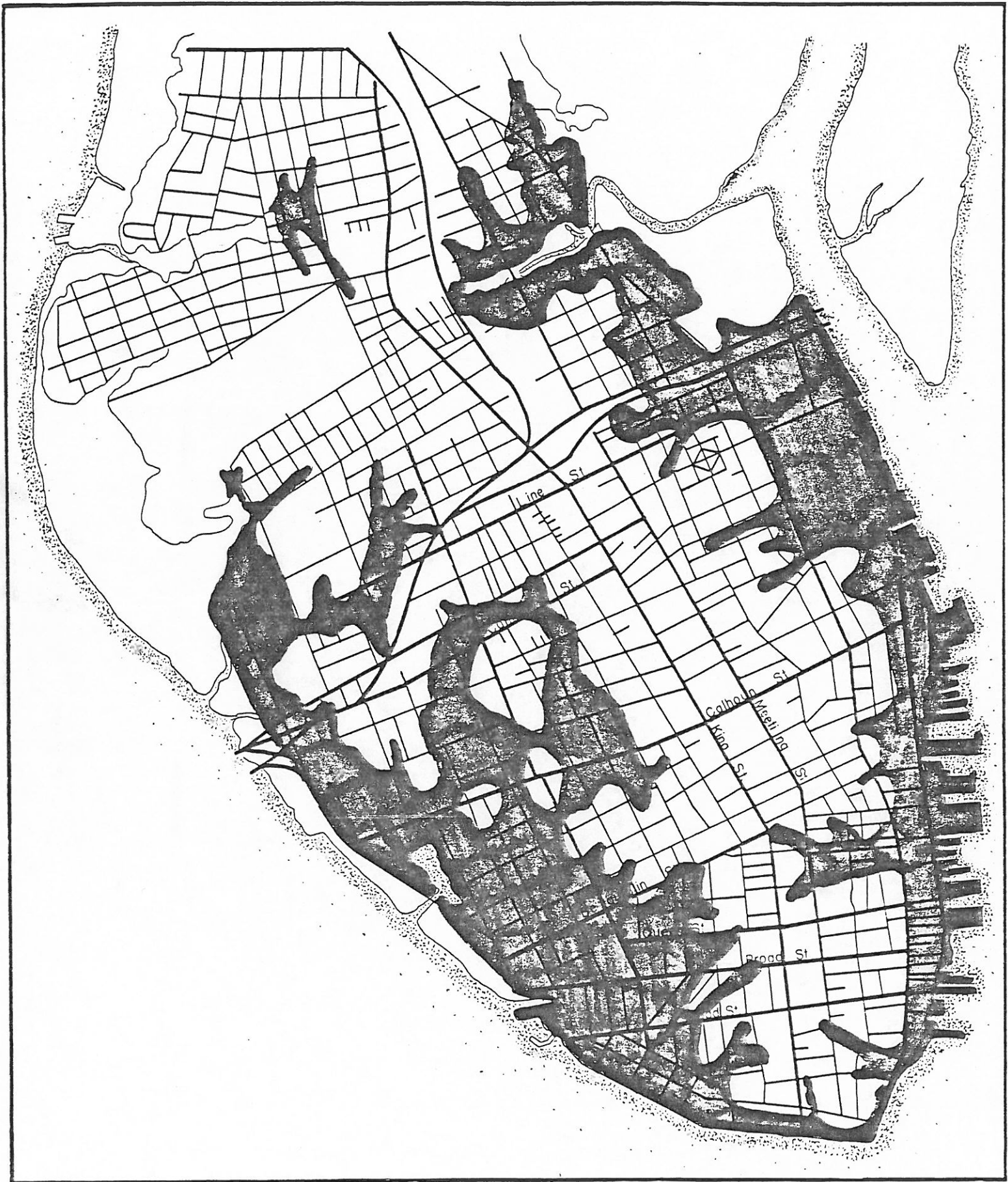


Figure 1

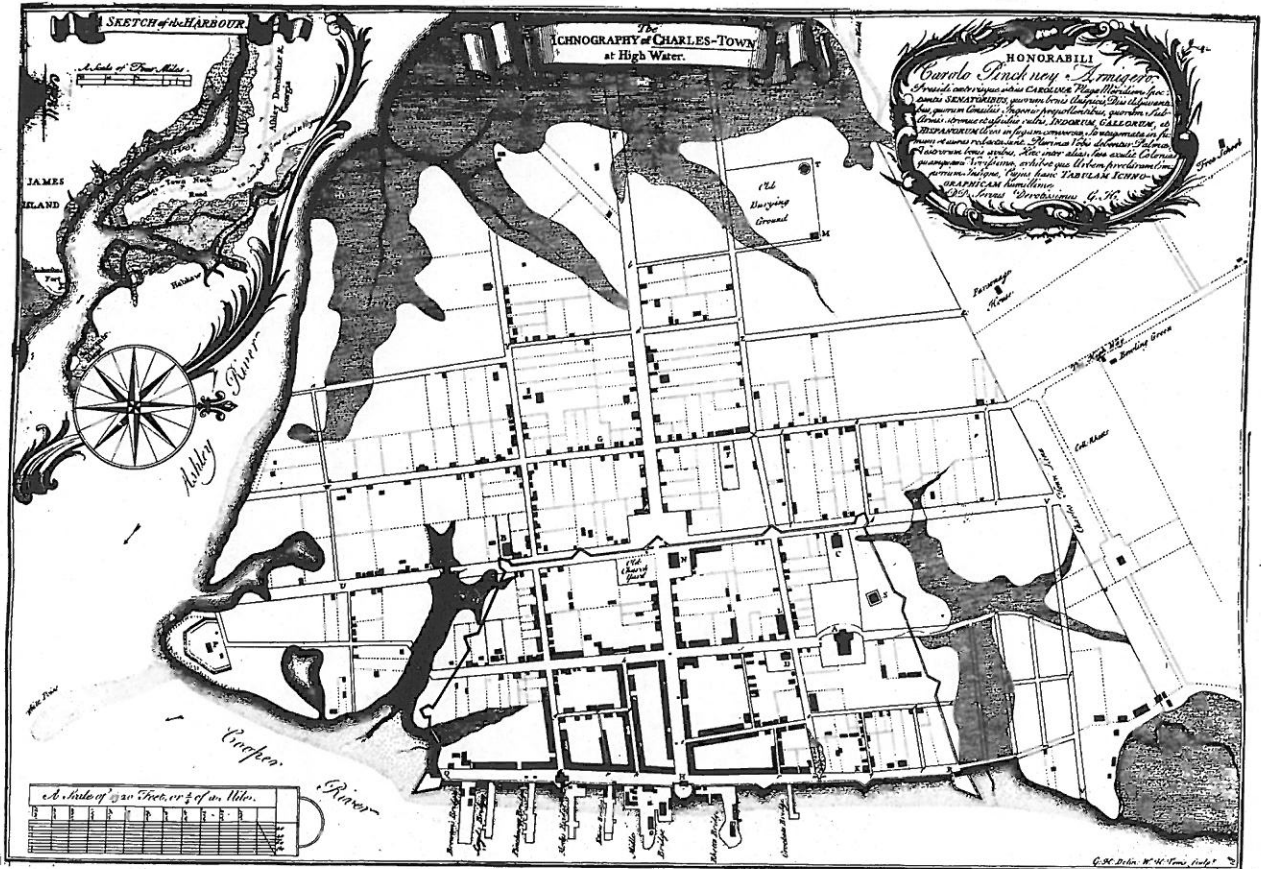


Figure 3

Charleston in 1739

note the clustering of settlement near Broad and the Bay; growth west towards the Ashley (Roberts and Toms 1739)

8.24% listed Church and 4.71% Tradd Street. This pattern holds true, with slight variations, for the entire period studied (Table 2).

Local competition and the large scale of the merchants' operations made it essential that overhead expenses be kept as low as possible; easy access to both imported goods and those intended for export as well as the cost of transportation within the city itself were necessary considerations. A notice published in an issue of the South Carolina Gazette in 1750 stated the rates for carriage of all goods from the wharves or bridges before the Bay of Charleston:

To any part of Church Street and other places leading thereto between the bridge that leads to Colleton's Square, for every cord of wood, load of boards, plank, timber and bricks, computing 500 feet of inch or other boards, plank and timber in proportion, and 500 bricks, to a load, 5 shillings currency.

If over the bridge and to White Point, or over the bridge and to Colleton's Square on a parallel with Church Street, 7 shillings and 6 pence and for every load of lime 2 pence per bushel.

To any part of Meeting Street, and other places leading thereto, between the bridge that leads to Mr. Hopton's and the bridge near Captain Simmons, 7 shillings & 6 pence.

And lime 3 pence per bushel.

To King Street and all other parts of town not herein before mentioned, 10 shillings.

And lime for 4 pence per bushel.

To the barracks, 12 shillings & 6 pence.

For every load of gunpowder to and from the magazine 15 shillings.

For a full load of any other kind of goods (if a full load is required) at the like rates as for wood.

And for shingles to any part of the town 5 shillings per thousand. (South Carolina Gazette 9-16 July 1750).

In a similar list given in 1755, the rates are proportionately the same (SCG 19 May 1755). The publication of these schedules indicates the interest which the community had in transportation expenses within the town itself. The lack of cost quotations for the conveyance of goods to those

Table 2
Distribution of Merchants
1732 - 1767

	<u>1732-1737</u>	<u>1738-1743</u>	<u>1744-1749</u>	<u>1750-1755</u>	<u>1756-1761</u>	<u>1762-1767</u>
No address	17	17	49	40	60	67
Indeterminate address	19	12	15	11	11	12
On ships			2	1		
On the Bay	31	20	43	34	27	29
Church St.	7	11	9	9	9	7
Union St.	1	5	6	6	1	2
Meeting St.	0	0	0	0	0	4
King St.	0	4	2	1	1	1
Broad St.	17	27	27	26	35	42
Tradd St.	4	14	10	12	19	22
Elliot St.	8	13	15	12	10	12
Queen St.	0	3	0	1	2	4
Wharves	12	14	17	19	28	20
On the Green	3					
Ashley Ferry	1	1				
Wragg's Alley	1					
Newmarket	1					
Bedon's Alley	1	2	1		3	3
Elliot's Alley		1				
Whitehall		1				
Market Square			2			1
Unity Alley			1			1
White Pt.			1		1	
Meeting Hse. Rd.			1			
Colleton Square						
Orange Garden						1
Longitude Lane						2
Trott's Point						1
Up the path					1	
Governor's Alley						
Elliot's Alley						

Provided above is a breakdown of the total number of merchants who advertised for each six-year period, by location. The list also includes those who gave no address.

streets, East Bay and Broad, which were utilized by merchants makes it evident that proximity to the waterfront was valued not merely for convenience but also economy.

The expanded economic base of the town permitted growth in population and a corresponding increase in the demand for service industries. Artisans had a different criteria than that of merchants for their choices of locations. Although access to raw materials was important, a more serious consideration was proximity to customers. There were some, such as coopers and sail makers, who preferred sites on or as close to the waterfront as possible. Others spread throughout the city. Of the forty seven craftsmen who gave their addresses in the advertisements published in the South Carolina Gazette from 1732-1737, 18.7% were on Church, 16.6% on Broad, 14.5% on Elliot and 12.5% on Tradd Street. Only 8.3% were located on the Bay. 6.2% were situated each on Bedons' Alley and the Green while the wharves, White Point and Union Street each had 4.1%. This lack of clustering continues throughout the next thirty years, with the addition of King Street as an important area for artisans (Table 3, Figure 4).

The development and increased prosperity of Charleston resulted in a rise in the cost of renting and buying real estate within the commercial core of town. Significant portions of the artisan community dispersed throughout Charleston as all but the more affluent craftsmen were forced from the highly desirable locations. Many small businessmen attempted to combat rising real estate prices by sharing buildings while artisans made increasing use through time of the more peripheral King and Meeting Streets, two thoroughfares largely ignored by merchants. Craftsmen who derived their livelihood from such trades as the slaughtering of livestock, soap making and tallow chandlery, needed space. The lack of sanitation and the danger of fire made these activities the subject of nuisance persecution. Artisans plagued by these complaints and worried about the increased cost of land within the commercial core tended to move from the economic center of the town to less congested areas of the periphery.

Due to the demands of trade, Charleston's mainstay, the locations of merchants and craftsmen are important indications of movement within a community. In Charleston during the years 1732 - 1767, both merchants and, to a lesser extent, artisans utilized more intensively those streets which ran east-west rather than those which were on a north-south axis, and physical growth during this period is primarily to the west, towards the Ashley River. There is, however, a substantial increase in the use of King Street by both these groups in the period 1738-1743. The subsequent decline in the years 1744-1749 for merchants (3.4% to 1.4%) and craftsmen (26.1% to 8.9%) is probably an indication of the overall economic stagnation of Charleston in the 1740's (Figure 5).

An international conflict, King George's War (1740-1748) severely disrupted the commerce of Charleston. Spanish and French privateers relentlessly preyed on British ships. As the prosperity of the town depended on the returns from the export of the heavy, bulky agricultural goods produced by the surrounding area, the impact was devastating.

Table 3
Distribution of Craftsmen
1732 - 1767

	<u>1732-1737</u>	<u>1738-1743</u>	<u>1744-1747</u>	<u>1750-1755</u>	<u>1756-1761</u>	<u>1762-1767</u>
No address	11	21	42	13	8	14
Indeterminate address	8	10	7	8	9	7
On the Bay	4	1	5	5	5	5
Church St.	9	3	2	6	9	10
Union St.	2	1	1	3	1	8
Meeting St.	0	0	0	1	4	5
King St.	1	11	5	4	10	14
Broad St.	8	8	10	10	9	20
Tradd St.	6	2	4	6	4	4
Elliot St.	7	9	8	5	7	6
Queen St.	0	0	4	2	2	8
Wharves	2	0	6	4	0	5
White Point	2			1		1
Bedon's Alley	2	1	2		3	4
Market Square	1	3	2			1
Aiken St.		1				
Unity Alley		1	1			
Trott's Point			1			1
Friend St.			1			2
Dupry's Alley					1	
Up the path						1
On the Green	3	1	1			1

The total number of craftsmen who advertised in a six-year period is given here. The list includes those who gave no address. All specific addresses are listed as given.

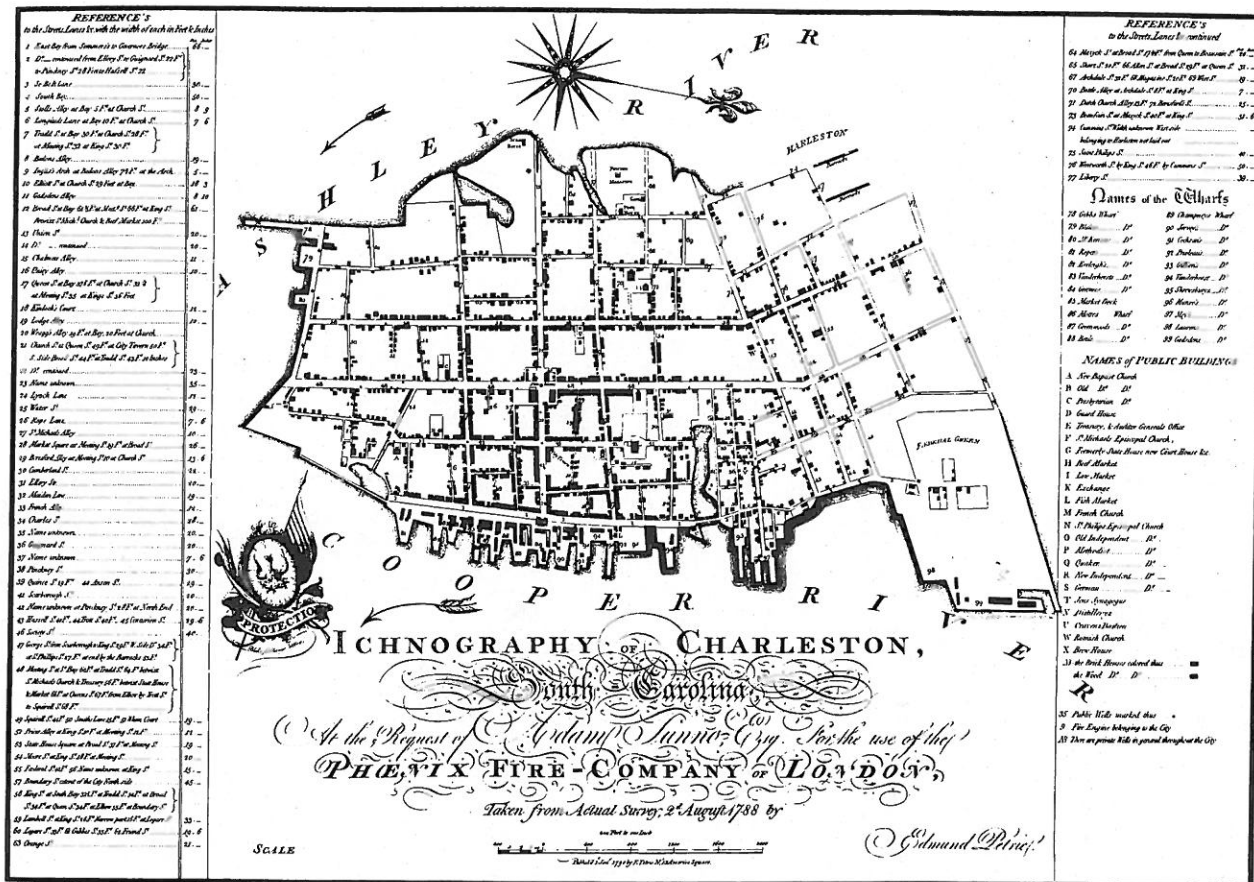


Figure 4

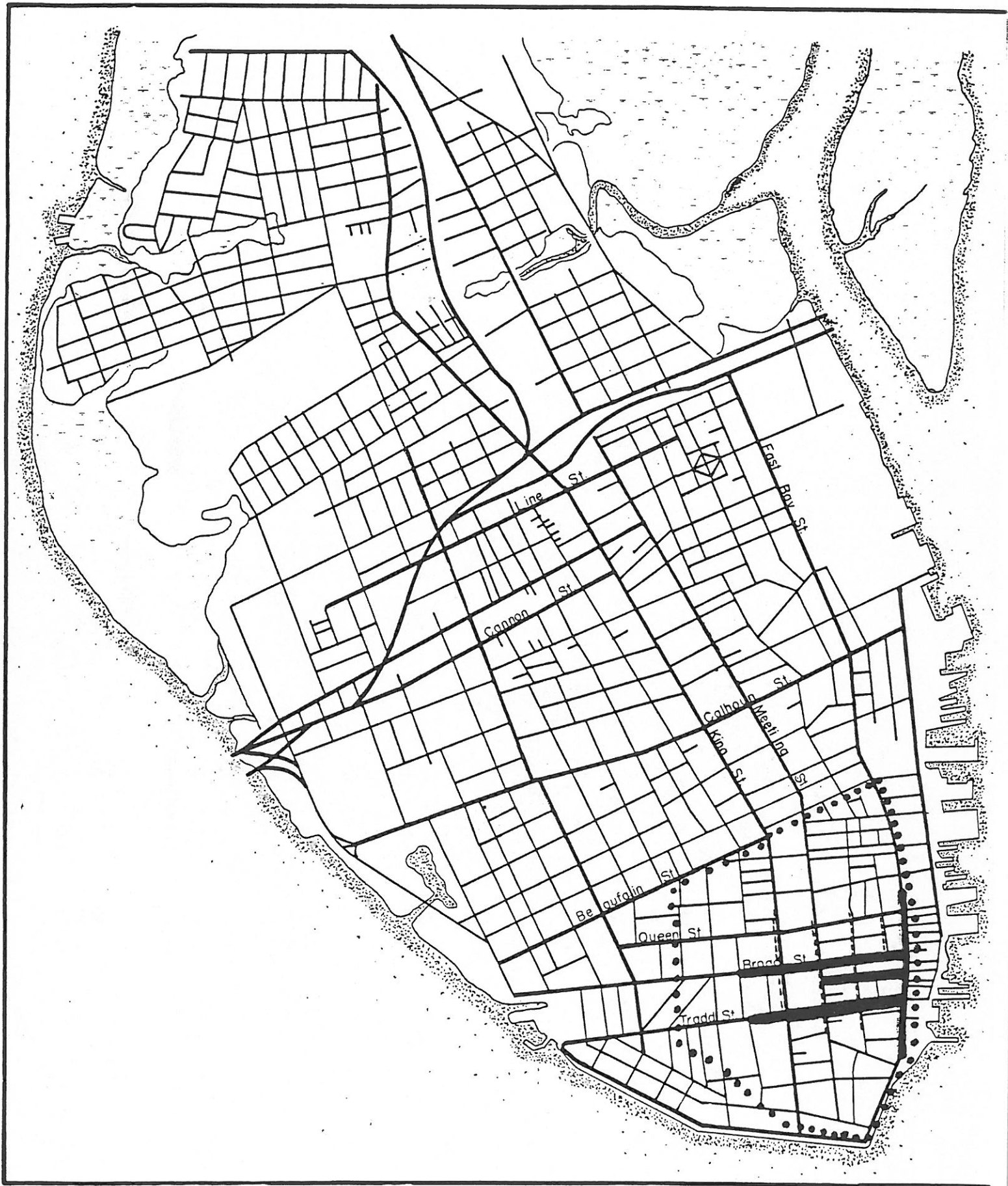
Charleston in 1788

note the continued westward growth;
more intensive use of the core
commercial area (Petrie 1788)

Figure 5

Location of the original city limits
and the eighteenth century commercial
core.

- • • • • limits of the Grand Model
- primary streets; East Bay, Broad, Tradd,
Elliot
- secondary streets; Union, Church, Meeting,
King, Queen



Insurance rates soared and many Charleston merchants suffered severe losses when their cargoes were captured. The increased freight rates cut into the merchants' profits to such a painful extent that, at several times during the conflict, Charleston merchants ignored the traditionally lucrative capture of enemy trade and instructed their privateers to concentrate on the destruction of their Spanish and French counterparts (Stumpf 1971:216-217).

The disruption of the commercial life of Charleston also affected the development of more peripheral areas, such as Meeting Street. Merchants did not locate their businesses on this street until 1762-1767, at which time it was the site of 2.6% of those who advertised with addresses in the South Carolina Gazette. Craftsmen, however, began utilizing this thoroughfare as early as 1750-1755 (2.1%) with an increase in 1756-1761 (7.2%) and slight decrease for the period 1762-1767 (5.2%).

The urban development of Charleston was a function of economic growth. Competition forced both merchants and craftsmen to consider their locations in terms of cost of transport, access to materials and convenience to customers. Their decisions reflect the demands of their businesses, such as space or accessibility to the waterfront, as well as the desires of their customers. There are, of course, biases inherent in the data utilized for this study. Those merchants who either did not require or could not afford to advertise are not represented; neither are those who omitted the names of specific streets or wharves. The large sample involved, however, as well as the important role of the South Carolina Gazette in the commercial life of the colony makes the information valid as an indicator of trends within the community.

Table 4
Relative Percentage of
Merchants listing an address

	<u>1732-1737</u>	<u>1738-1743</u>	<u>1744-1749</u>	<u>1750-1755</u>	<u>1756-1761</u>	<u>1762-1767</u>
On the Bay	36.0	17.24	32.0	28.1	19.7	19.2
Church St.	8.24	9.4	6.7	7.4	6.5	4.6
Union St.	1.1	4.3	4.4	4.9	.7	1.3
Meeting St.	0	0	0	0	0	2.6
King St.	0	3.4	1.4	.83	.7	.6
Broad St.	20.0	23.2	20.5	21.4	25.5	27.8
Tradd St.	4.71	12.0	7.4	9.9	13.8	14.5
Elliot St.	9.4	11.2	11.1	9.9	7.2	7.8
Queen St.	0	2.6	0	.83	1.4	2.6
Wharves	14.1	12.0	12.6	15.7	20.44	13.1
Miscellaneous	5.88	3.45	3.0	.83	3.6	5.3

These percentages are of the total number of merchants who gave a specific street in their advertisement. Those who omitted this are not included. The "miscellaneous" category is comprised of those streets which were numerically insignificant.

Table 5
Relative Percentages of
Craftsmen listing an address

	<u>1732-1737</u>	<u>1738-1743</u>	<u>1744-1749</u>	<u>1750-1755</u>	<u>1756-1761</u>	<u>1762-1767</u>
On the Bay	8.3	2.3	8.9	10.6	9.0	5.2
Church St.	18.7	7.14	3.5	12.7	16.3	10.4
Union St.	4.1	2.3	1.7	6.3	1.8	8.3
Meeting St.	0	0	0	2.1	7.2	5.2
King St.	2.8	26.1	8.9	8.5	18.2	14.6
Broad St.	16.6	19.0	17.8	21.2	16.3	20.8
Tradd St.	12.5	4.7	7.14	12.7	7.2	4.17
Elliot St.	14.5	21.4	14.29	10.6	12.7	6.25
Queen St.	0	0	7.14	4.2	3.6	8.3
Wharves	4.1	0	10.71	8.5	0	5.2
Miscellaneous	18.5	16.34	13.8	2.1	7.25	11.45

These percentages are of the total number of craftsmen who gave a specific street in their advertisement. The "miscellaneous" category is comprised of those streets which were not numerically significant.

CHAPTER III

CHARLESTON'S COMMERCIAL LANDSCAPE, 1803 - 1860

In 1817 Ebenezer Kellogg, a visitor to Charleston, wrote in his description of the city,

The wharves are all on the east side of the town, and do not indeed reach quite to the southern end, so that in coming into the harbour you see all the shipping at once. The town is laid out very regularly and the principal streets are Eastbay street running parallel and next to the east river, in which you find most of the ship chandlers, many of the great grocers, and in the stores between this and the docks, all the cotton and rice trade, the auction sales, and generally the shipping business. Parallel to Eastbay going to the west you find Church, Meeting, and King streets; the two last of which with Broad street that crosses them at right angles a little below the middle of the town, are the principal streets for elegant shops. West of King street, the town is less regular, the streets being mostly short. The streets running east and west commonly run quite across the town (Martin 1948:4) (Figure 6).

The economic life of Charleston revolved around the waterfront. It was here that the agricultural products of the surrounding plantations accumulated and were shipped to market; here was the destination of finished goods whose journey had begun in far-away, often exotic, ports. Factors, commission merchants, retailers - to all of those who dealt in exports and/or imports, East Bay and the wharves were ideal locations for their businesses. In 1807, Benj. Paul Williams, a factor and commission merchant, referred to "his new range of buildings, the corner of Cordes and Prioleau's Streets, opposite Prioleau's South Wharf, known as the 'Corner of Commerce'...." (Charleston Courier Jan. 1, 1807).

In 19th century Charleston a wharf was not merely a docking facility. Rather, it consisted of a dock and usually several buildings where merchandise could be stored, counted, and shipped or purchased. In 1803, John Champneys offered for sale,

My wharf, containing a front on Prioleau's Street 264', and extends as far as the channel of Cooper River; together with a long row of Brick stores, 105' by 32' - a large brick scale house and counting house (Charleston Courier July 15, 1803).

Dealers in merchandise not only profitted from the convenience of being in the commercial center of town, Broad and East Bay, but also by avoiding exorbitant cartage costs. Goods were often advertised at discount prices if the buyer would pick up his purchases on the wharf and demand neither delivery nor the elegance of a store.

Transportation was not merely an expense but, at times, a major difficulty for Charlestonians. Throughout the period 1803 - 1860, Charleston was a city of pedestrians; horse cars were not used in the city until the post-bellum era. For the individual, this seldom posed a hardship. The outer edges of the

Figure 6

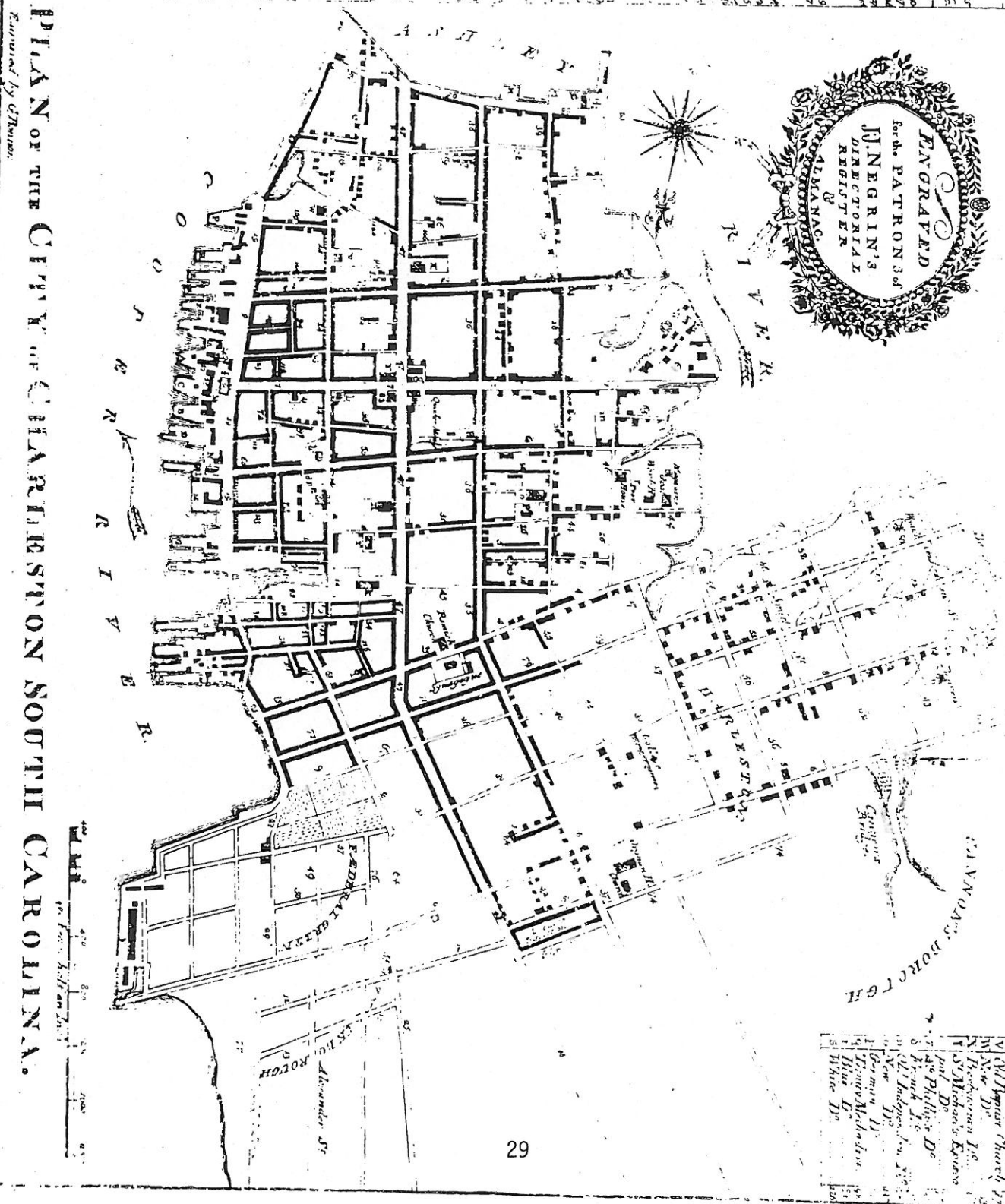
Charleston in 1802

note the continued lack of growth
to the north and use of the original
city area (Bonner 1802)

REPERENCES

To the Street Address, Lane, Square, Wharves
PUBLIC BUILDINGS, &c. &c. See also

1	John Street	67	H. H. M.
2	St. Andrew's	68	H. H. M.
3	St. Michael's	69	H. H. M.
4	St. James	70	H. H. M.
5	St. George	71	H. H. M.
6	St. Nicholas	72	H. H. M.
7	St. Elizabeth	73	H. H. M.
8	St. Anne	74	H. H. M.
9	St. Mary	75	H. H. M.
10	St. Peter	76	H. H. M.
11	St. John	77	H. H. M.
12	St. Paul	78	H. H. M.
13	St. Luke	79	H. H. M.
14	St. Matthew	80	H. H. M.
15	St. Mark	81	H. H. M.
16	St. Basil	82	H. H. M.
17	St. Constantine	83	H. H. M.
18	St. Helena	84	H. H. M.
19	St. Agatha	85	H. H. M.
20	St. Ursula	86	H. H. M.
21	St. Barbara	87	H. H. M.
22	St. Elizabeth	88	H. H. M.
23	St. Ann	89	H. H. M.
24	St. Catherine	90	H. H. M.
25	St. Margaret	91	H. H. M.
26	St. Cecily	92	H. H. M.
27	St. Juliana	93	H. H. M.
28	St. Ursula	94	H. H. M.
29	St. Agatha	95	H. H. M.
30	St. Barbara	96	H. H. M.
31	St. Elizabeth	97	H. H. M.
32	St. Ann	98	H. H. M.
33	St. Catherine	99	H. H. M.
34	St. Margaret	100	H. H. M.
35	St. Cecily	101	H. H. M.
36	St. Juliana	102	H. H. M.
37	St. Ursula	103	H. H. M.
38	St. Agatha	104	H. H. M.
39	St. Barbara	105	H. H. M.
40	St. Elizabeth	106	H. H. M.
41	St. Ann	107	H. H. M.
42	St. Catherine	108	H. H. M.
43	St. Margaret	109	H. H. M.
44	St. Cecily	110	H. H. M.
45	St. Juliana	111	H. H. M.
46	St. Ursula	112	H. H. M.
47	St. Agatha	113	H. H. M.
48	St. Barbara	114	H. H. M.
49	St. Elizabeth	115	H. H. M.
50	St. Ann	116	H. H. M.
51	St. Catherine	117	H. H. M.
52	St. Margaret	118	H. H. M.
53	St. Cecily	119	H. H. M.
54	St. Juliana	120	H. H. M.
55	St. Ursula	121	H. H. M.
56	St. Agatha	122	H. H. M.
57	St. Barbara	123	H. H. M.
58	St. Elizabeth	124	H. H. M.
59	St. Ann	125	H. H. M.
60	St. Catherine	126	H. H. M.
61	St. Margaret	127	H. H. M.
62	St. Cecily	128	H. H. M.
63	St. Juliana	129	H. H. M.
64	St. Ursula	130	H. H. M.
65	St. Agatha	131	H. H. M.
66	St. Barbara	132	H. H. M.
67	St. Elizabeth	133	H. H. M.
68	St. Ann	134	H. H. M.
69	St. Catherine	135	H. H. M.
70	St. Margaret	136	H. H. M.
71	St. Cecily	137	H. H. M.
72	St. Juliana	138	H. H. M.
73	St. Ursula	139	H. H. M.
74	St. Agatha	140	H. H. M.
75	St. Barbara	141	H. H. M.
76	St. Elizabeth	142	H. H. M.
77	St. Ann	143	H. H. M.
78	St. Catherine	144	H. H. M.
79	St. Margaret	145	H. H. M.
80	St. Cecily	146	H. H. M.
81	St. Juliana	147	H. H. M.
82	St. Ursula	148	H. H. M.
83	St. Agatha	149	H. H. M.
84	St. Barbara	150	H. H. M.
85	St. Elizabeth	151	H. H. M.
86	St. Ann	152	H. H. M.
87	St. Catherine	153	H. H. M.
88	St. Margaret	154	H. H. M.
89	St. Cecily	155	H. H. M.
90	St. Juliana	156	H. H. M.
91	St. Ursula	157	H. H. M.
92	St. Agatha	158	H. H. M.
93	St. Barbara	159	H. H. M.
94	St. Elizabeth	160	H. H. M.
95	St. Ann	161	H. H. M.
96	St. Catherine	162	H. H. M.
97	St. Margaret	163	H. H. M.
98	St. Cecily	164	H. H. M.
99	St. Juliana	165	H. H. M.
100	St. Ursula	166	H. H. M.



PLAN OF THE CITY OF CHARLESTON SOUTH CAROLINA.
Examined by G. H. M.

1	St. Andrew's Church
2	St. Michael's Church
3	St. James' Church
4	St. George's Church
5	St. Nicholas' Church
6	St. Elizabeth's Church
7	St. Ann's Church
8	St. Catherine's Church
9	St. Margaret's Church
10	St. Cecily's Church
11	St. Juliana's Church
12	St. Ursula's Church
13	St. Agatha's Church
14	St. Barbara's Church
15	St. Elizabeth's Church
16	St. Ann's Church
17	St. Catherine's Church
18	St. Margaret's Church
19	St. Cecily's Church
20	St. Juliana's Church
21	St. Ursula's Church
22	St. Agatha's Church
23	St. Barbara's Church
24	St. Elizabeth's Church
25	St. Ann's Church
26	St. Catherine's Church
27	St. Margaret's Church
28	St. Cecily's Church
29	St. Juliana's Church
30	St. Ursula's Church
31	St. Agatha's Church
32	St. Barbara's Church
33	St. Elizabeth's Church
34	St. Ann's Church
35	St. Catherine's Church
36	St. Margaret's Church
37	St. Cecily's Church
38	St. Juliana's Church
39	St. Ursula's Church
40	St. Agatha's Church
41	St. Barbara's Church
42	St. Elizabeth's Church
43	St. Ann's Church
44	St. Catherine's Church
45	St. Margaret's Church
46	St. Cecily's Church
47	St. Juliana's Church
48	St. Ursula's Church
49	St. Agatha's Church
50	St. Barbara's Church
51	St. Elizabeth's Church
52	St. Ann's Church
53	St. Catherine's Church
54	St. Margaret's Church
55	St. Cecily's Church
56	St. Juliana's Church
57	St. Ursula's Church
58	St. Agatha's Church
59	St. Barbara's Church
60	St. Elizabeth's Church
61	St. Ann's Church
62	St. Catherine's Church
63	St. Margaret's Church
64	St. Cecily's Church
65	St. Juliana's Church
66	St. Ursula's Church
67	St. Agatha's Church
68	St. Barbara's Church
69	St. Elizabeth's Church
70	St. Ann's Church
71	St. Catherine's Church
72	St. Margaret's Church
73	St. Cecily's Church
74	St. Juliana's Church
75	St. Ursula's Church
76	St. Agatha's Church
77	St. Barbara's Church
78	St. Elizabeth's Church
79	St. Ann's Church
80	St. Catherine's Church
81	St. Margaret's Church
82	St. Cecily's Church
83	St. Juliana's Church
84	St. Ursula's Church
85	St. Agatha's Church
86	St. Barbara's Church
87	St. Elizabeth's Church
88	St. Ann's Church
89	St. Catherine's Church
90	St. Margaret's Church
91	St. Cecily's Church
92	St. Juliana's Church
93	St. Ursula's Church
94	St. Agatha's Church
95	St. Barbara's Church
96	St. Elizabeth's Church
97	St. Ann's Church
98	St. Catherine's Church
99	St. Margaret's Church
100	St. Cecily's Church

built-up area of the town were never, in any direction, more than one and a fourth miles from the commercial center. A stroll down the entire length of Meeting or King Street in the built-up section would have entailed only one and a half miles (Figures 7 - 9). This made it entirely feasible to live within any part of the city and still be within walking distance of all the major business districts (Radford 1974:177) (Figure 9). In 1859, William Calder of Calder House, formerly the well-known Planters' Hotel, on the corner of Queen and Church, gave notice that his building was for rent. In his advertisement, he emphasized,

The location is one of the most desirable in the City, being within five minutes' walk of the Wholesale Houses, the Wharves, Banks and Postoffices, and is, on this account, convenient for the Country Merchant, the Planter and the Stranger on a visit of pleasure (Charleston Courier May 2, 1859).

Although the individual would find it relatively comfortable to traverse the city, the movement of goods from one location to another was not as simple. Flooding and bad roads were facts of life in Charleston. In 1818, an article in the Charleston Courier lamented,

DRY GOODS - But few sales have been made the past week, owing in part to the heavy rains, which has made it almost impossible for the transportation of goods even from one part of the city to another, and for country traders to come to market....

The article, concluding on an optimistic note, cheerily reported,

the article is improving, and many sales would probably have been effected had it not been for the inclemency of the weather (Charleston Courier Feb. 2, 1818).

Two technological innovations, the steam ship (1819) and the railroad ("Best Friend" - 1830) failed to remedy the situation. The steam ship merely increased the importance of transporting goods to the wharves; the railroad, due to internecine competition among the more powerful factions of the business community, terminated on the Neck, between King and Meeting Streets, and was not extended into the built-up area of the city (Figure 7).

Transportation difficulties and the desire for proximity to the waterfront resulted in a heavy concentration of retailers, factors, and commission merchants on the wharves and East Bay (See Table 6). Although in the study which was conducted, these two locations were considered separately, they should be grouped together in order to form a more realistic understanding of the economic importance of the area.

In his dissertation, "Charleston, South Carolina, Merchants, 1815 - 1860: Urban Leadership in the Antebellum South," Gregory Allen Greb asserted,

Of far greater impact on the trade patterns of the state (and certainly of Charleston) during this early period was the introduction of steamboats in 1819. After that date, river steamers replaced 'waggoners' as the principal carriers of upland produce and cotton, and East Bay wharves replaced King Street retail shops as the main center of business activity (Greb 1978:82).

Figure 7

Charleston in 1852

note the tremendous growth and development
north into the Charleston neck (Bridgens and
Allen 1852) (Courtesy, South Carolina Historical
Society)

List of Public Buildings

NAME	ADDRESS	REMARKS
City Hall	100 Broad St.	
City Court	100 Broad St.	
City Office	100 Broad St.	
City Jail	100 Broad St.	
City Armory	100 Broad St.	
City Warehouse	100 Broad St.	
City Market	100 Broad St.	
City School	100 Broad St.	
City Hospital	100 Broad St.	
City Library	100 Broad St.	
City Theatre	100 Broad St.	
City Church	100 Broad St.	
City Cemetery	100 Broad St.	
City Park	100 Broad St.	
City Plaza	100 Broad St.	
City Fountain	100 Broad St.	
City Monument	100 Broad St.	
City Statue	100 Broad St.	
City Obelisk	100 Broad St.	
City Arch	100 Broad St.	
City Gateway	100 Broad St.	
City Bridge	100 Broad St.	
City Tunnel	100 Broad St.	
City Viaduct	100 Broad St.	
City Canal	100 Broad St.	
City Dock	100 Broad St.	
City Wharf	100 Broad St.	
City Pier	100 Broad St.	
City Quay	100 Broad St.	
City Basin	100 Broad St.	
City Harbor	100 Broad St.	
City Bay	100 Broad St.	
City Strait	100 Broad St.	
City Inlet	100 Broad St.	
City Cove	100 Broad St.	
City Anchorage	100 Broad St.	
City Port	100 Broad St.	
City Harbor	100 Broad St.	
City Bay	100 Broad St.	
City Strait	100 Broad St.	
City Inlet	100 Broad St.	
City Cove	100 Broad St.	
City Anchorage	100 Broad St.	
City Port	100 Broad St.	

CITY OF CHARLESTON
SOUTH CAROLINA

An Original Map
Surveyed by H. B. ...
Published by ...






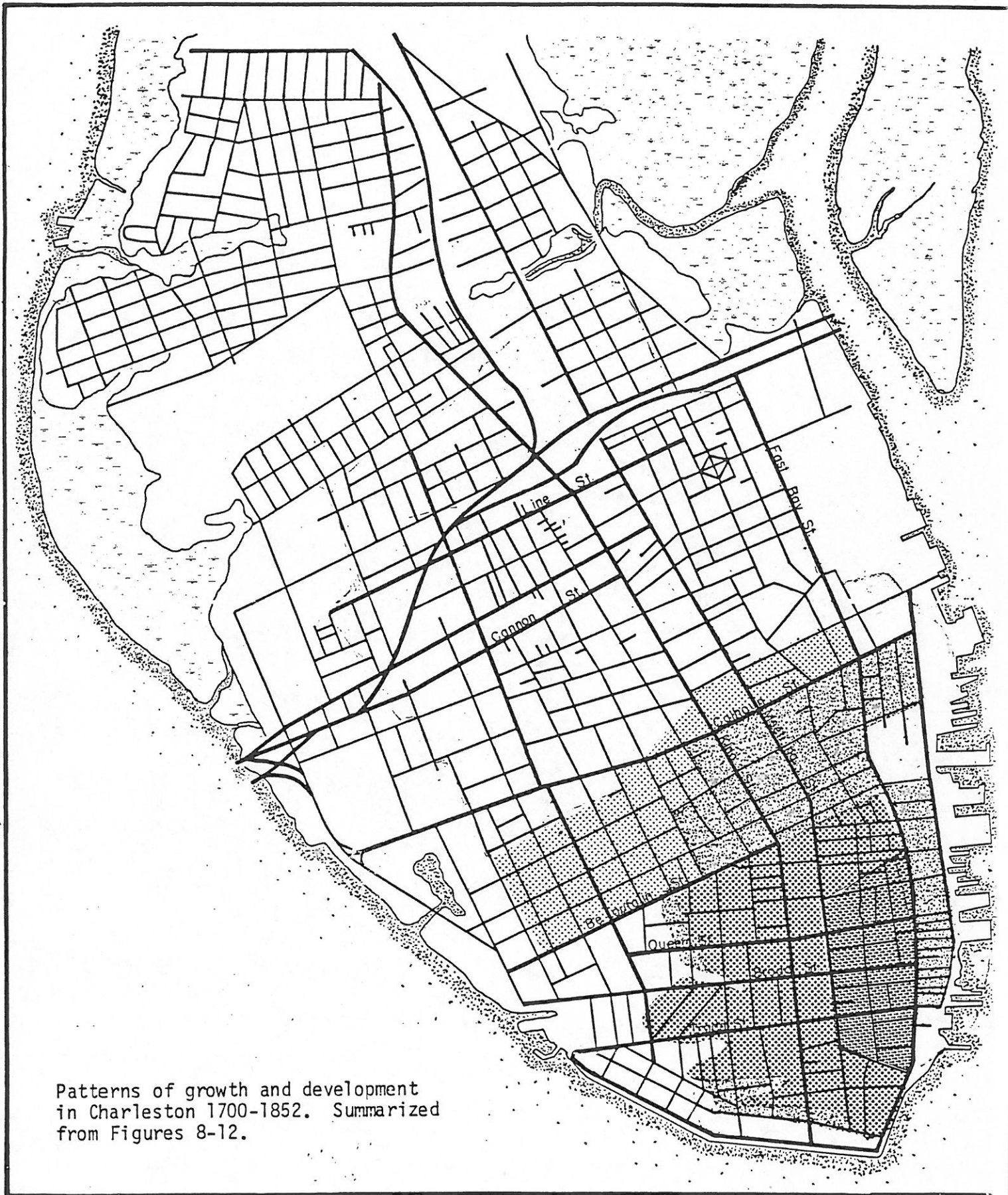


Figure 8

Patterns of growth and development
in Charleston, 1704 - 1852

-  1704
-  1739
-  1788
-  1802
- 1852



Patterns of growth and development
in Charleston 1700-1852. Summarized
from Figures 8-12.

Figure 9

Development of subdivisions in
the Charleston Neck.



Figure 1. The Charleston peninsula, showing subdivisions above the Grand Model (shaded area).

Table 6
Relative Percentages of the Locations of
Retailers

	1805-1806	1810-1813	1815-1818	1821-1825	1829-1830	1832-1835	1836-1840	1842-1845	1845-1850	1851-1855	1859-1860
Indeterminate	15.6	17.79	22.85	17.77	21.51	17.54	20.22	11.86	18.6	8.93	11.5
King St.	4.87	8.58	16.07	21.38	24.47	23.5	24.15	26.11	30.23	36.42	36.57
Wharves	22.40	20.24	17.14	13.61	7.17	9.27	12.92	18.1	11.96	13.94	8.84
East Bay	13.27	19.01	21.78	21.94	17.71	22.51	19.1	17.5	16.27	16.15	15.92
Meeting St.	2.4	4.9	2.5	2.5	2.1	2.64	2.52	3.56	3.98	6.87	8.84
Broad St.	13.7	12.26	9.28	9.72	8.01	5.62	4.49	5.63	2.65	2.74	4.12
Church St.	5.36	4.29	1.78	2.5	2.95	3.31	2.80	.59	0.0	1.09	.29
Queen St.	5.36	3.68	1.78	1.94	2.95	2.64	1.68	0.0	0.0	.68	0.0
Tradd St.	7.31	3.06	1.07	0.0	0.0	.33	0.0	0.0	1.99	0.0	0.0
Market St.	0.0	1.22	0.0	2.5	1.68	3.31	0.0	0.0	0.0	0.0	0.0
Vendue Range	0.0	1.22	1.42	3.3	4.2	4.3	5.05	3.56	2.32	2.06	4.42
State St.	0.0	0.0	.71	0.0	.42	1.32	0.0	1.48	2.99	3.09	2.65
Elliot St.	6.82	0.0	0.0	0.0	0.0	0.0	0.0	0.0	0.0	0.0	0.0
Hayne St.	0.0	0.0	0.0	0.0	0.0	0.0	1.12	2.37	0.0	0.0	0.0
Others	3.5	3.75	3.6	2.8	6.8	3.7	4.25	7.75	5.30	4.46	3.53
Total #	205	163	280	360	237	302	356	337	301	291	339

Data compiled from the newspapers contradicts Greb's statement. Although the introduction of steamboats increased or, at least, maintained the commercial importance of East Bay and the wharves, it is also probable that the location of the railroad terminus, between King and Meeting on the Neck, helped promote the desirability of King Street as a location for retailers. This could account for the fact that East Bay and the wharves combined show the heaviest concentration of retailers until the period 1845 - 1850, when King Street becomes predominant (Figures 10 - 19).

There is an additional factor, however, which could explain the discrepancy between Greb's evidence and that accumulated from the advertisements in the Charleston Courier, 1803 - 1860. As the market system of Charleston matured and became increasingly sophisticated, there developed a greater specialization in terms of occupational classification. There was an increasing trend to advertise as an individual engaged in a specific type of business rather than employing the generic sobriquet of merchant. There was also a greater specialization in terms of merchandise offered for sale. This could have resulted in a slight bias against East Bay and the wharves as those dealing exclusively in slaves were not included. The widely diversified stock of 18th century stores still existed but, throughout the antebellum period, there was an increasing trend toward stores devoted to the sale of specific items. Stores dealing solely in books and stationery, medicines, clothing or boots and shoes proliferated throughout the period studied. Nevertheless, few merchants hesitated to add something unrelated to their usual stock in trade. This made it difficult to classify a Paint and Oil Store, which also advertised mustard, as simply a store dealing in paints and oils. For this reason, retailers were considered as a whole and not divided into different types. Occupations were, however, separated. The addition of the numbers of such professions as factors and commission merchants might significantly alter the percentages of businesses on East Bay and the wharves and King Street.

The character of King Street, the other scene of a heavy concentration of retailers, changed dramatically from the 18th to the 19th century. By the 1770s, approximately 3,000 wagons a year came to Charleston (Earle and Hoffman 1977: 36) and, throughout the late 18th and early 19th centuries, wagon yards were a common sight on this section of King Street (Charleston City Directories 1790 - 1816).

King Street rapidly gained in importance and elegance. In 1854, Charles Fraser marvelled in his Reminiscences,

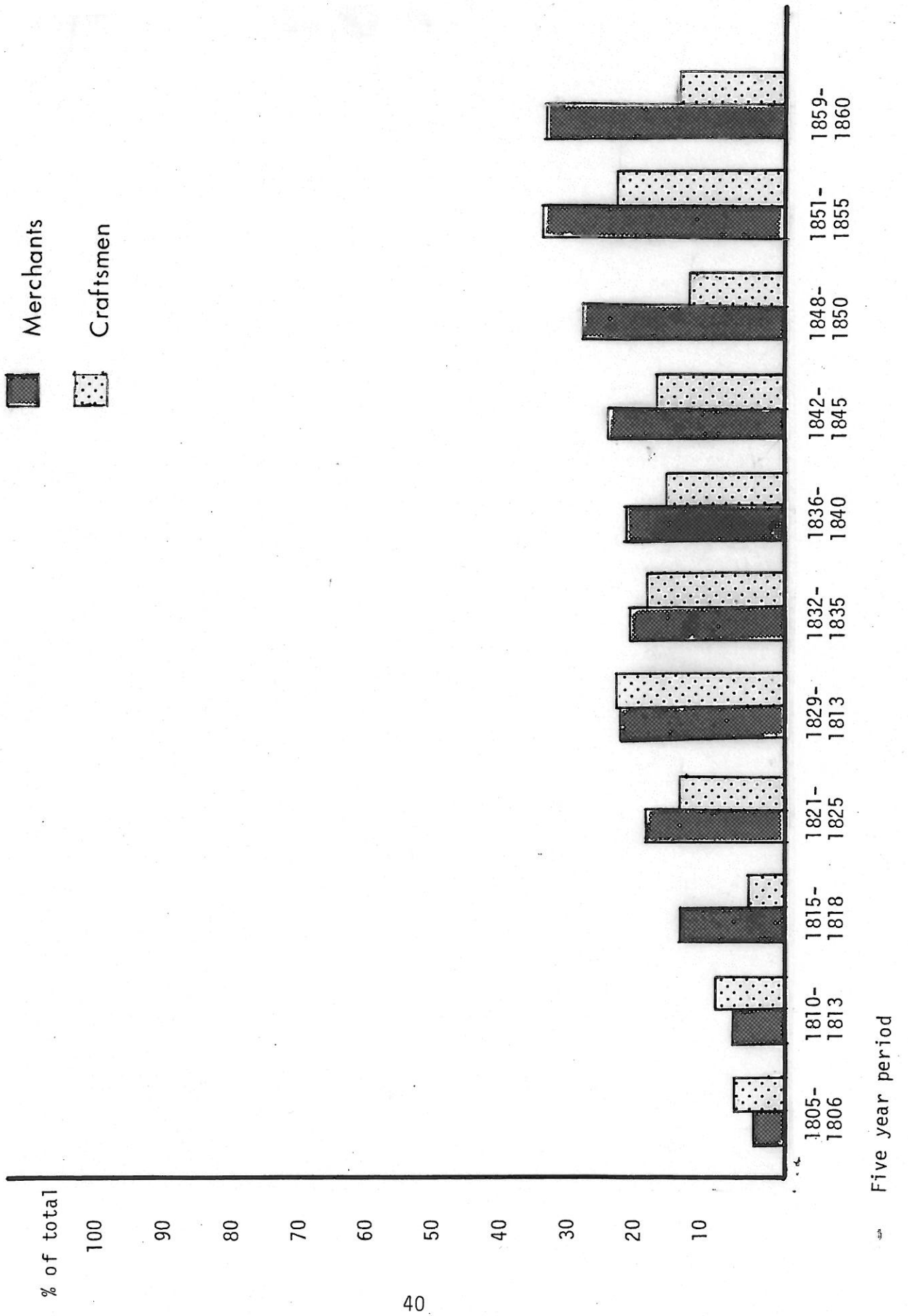
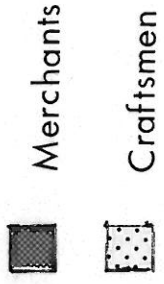
King Street, now so attractive, with its gorgeous windows and dazzling display of goods emulating a Turkish bazaar, and inviting them (the ladies) to a daily promenade, was then chiefly occupied by hucksters, pedlars and tavern keepers (Fraser 1854:12 - 13).

For the period 1805 - 1810, King Street was the location of only 4.87% of the merchants who advertised in the Charleston Courier. During this period, six areas - the wharves, East Bay, Broad, Tradd, Elliott, and Queen Streets - had higher concentrations of retailers. By 1810 - 1815, however, King Street had 8.58%, and only three locations - the wharves, East Bay and Broad Streets - had a greater number of retailers. There is a steady increase and, by the period 1825 - 1830, King Street was the location of 24.47% of the retailers, the highest percentage shown on any location. The commercial importance of King Street remains consistent throughout the remainder of the period studied.

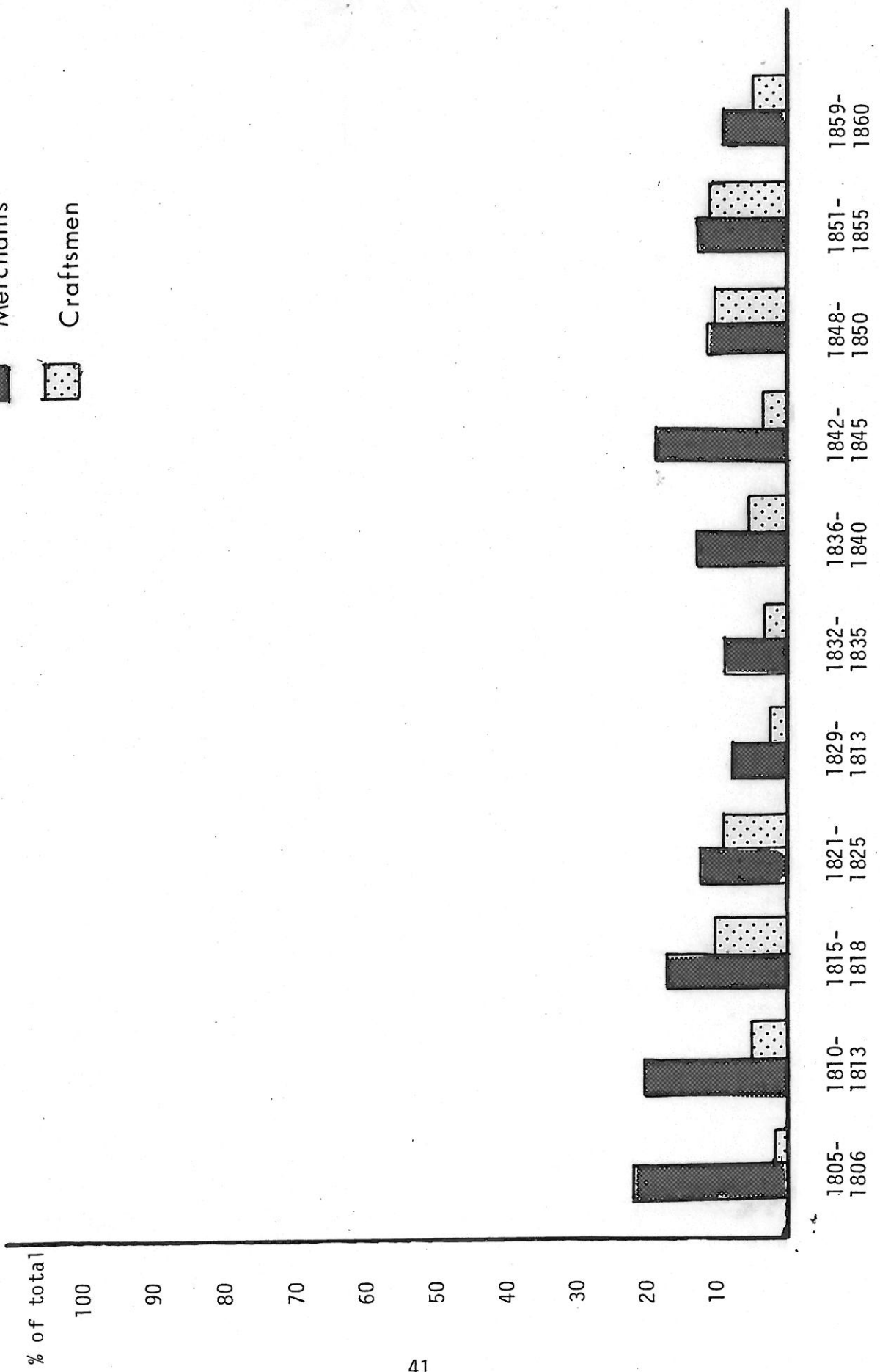
Figures 10 - 19

Relative percentages of merchants and
others on Charleston's major thoroughfares.

KING ST

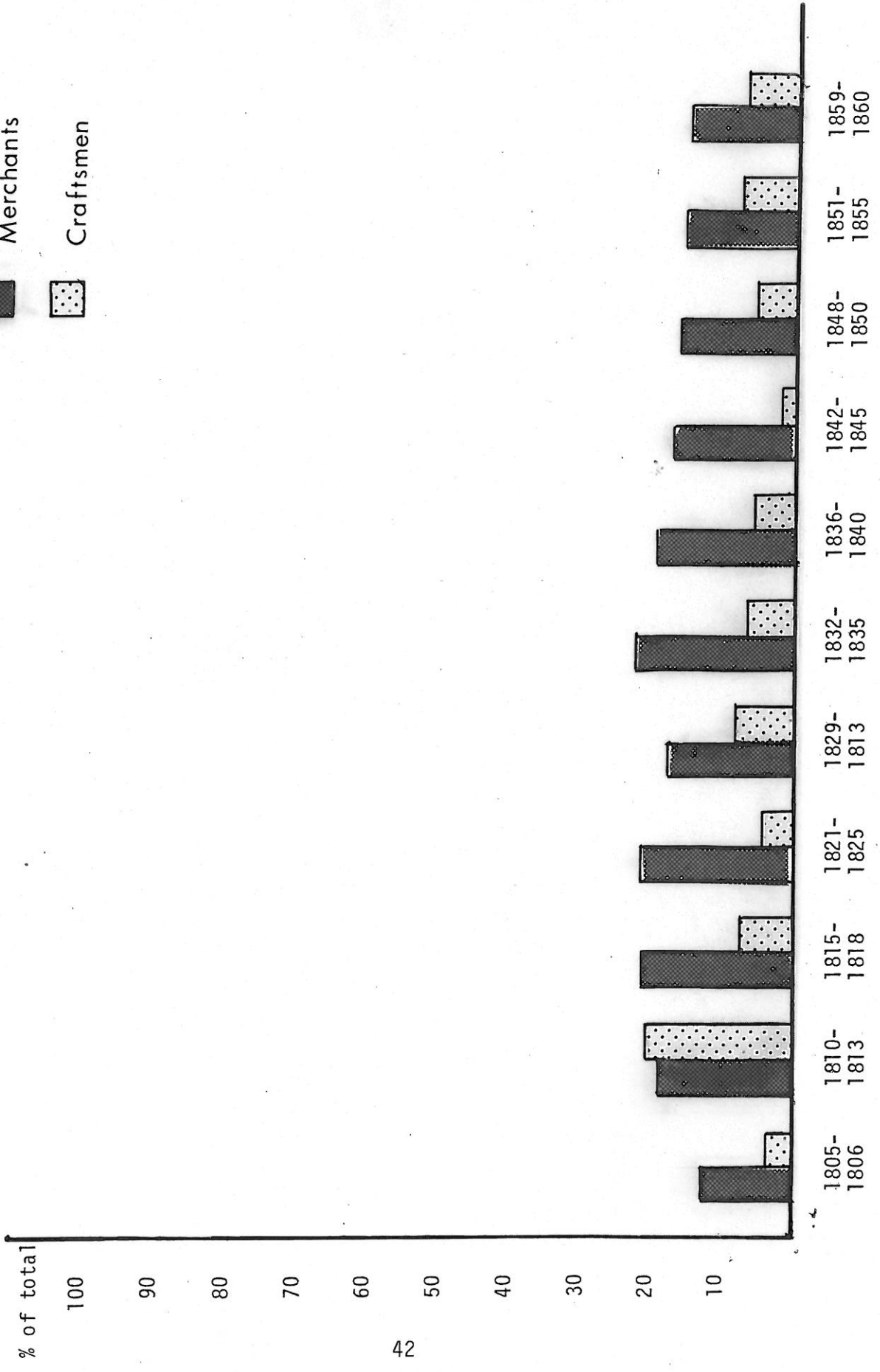
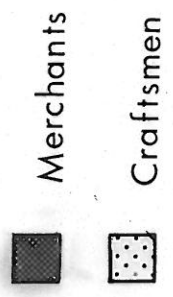


WHARVES




Five year period

EAST BAY ST



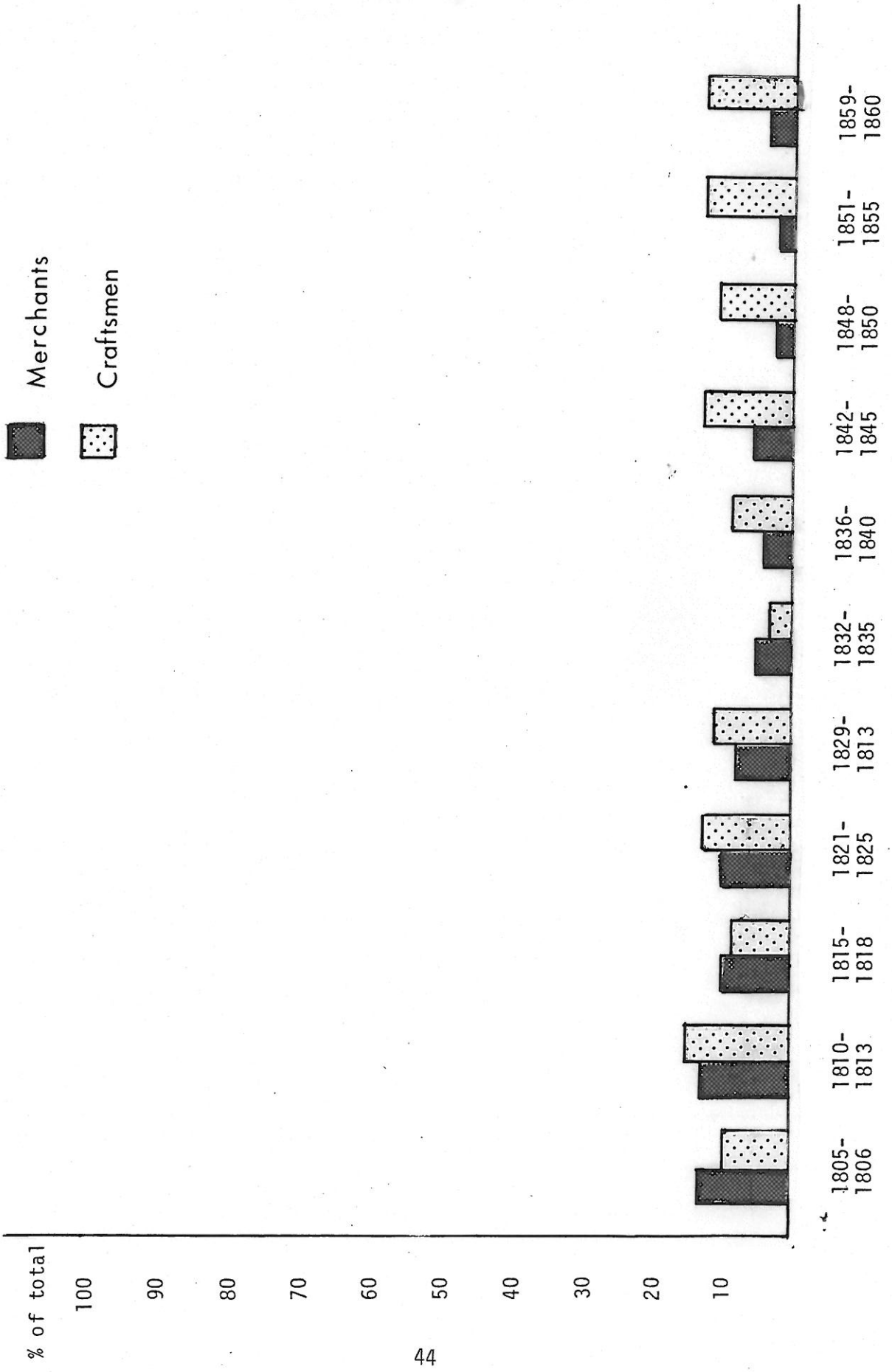
Five year period

MEETING ST




Five year period

BROAD ST

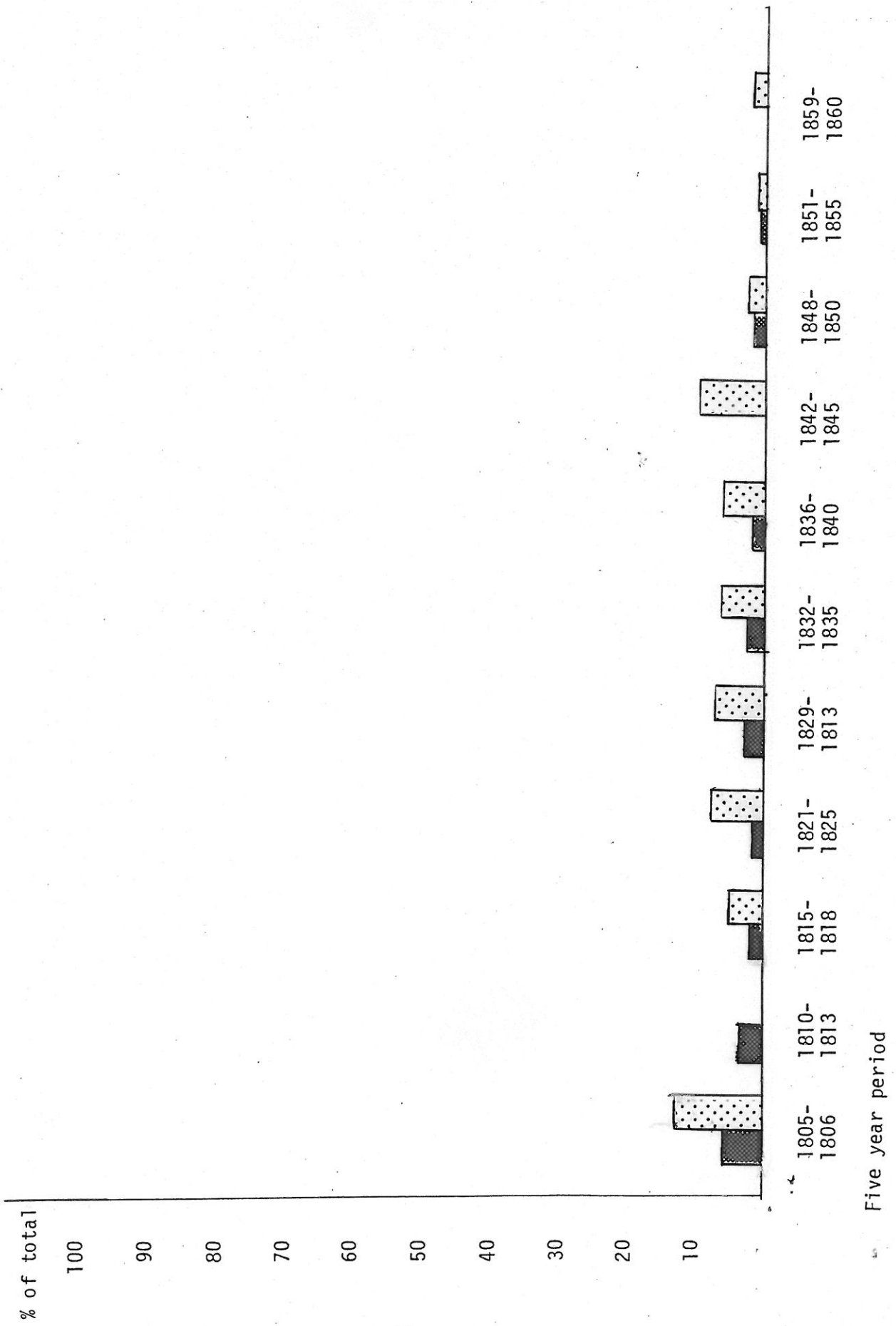


* Five year period

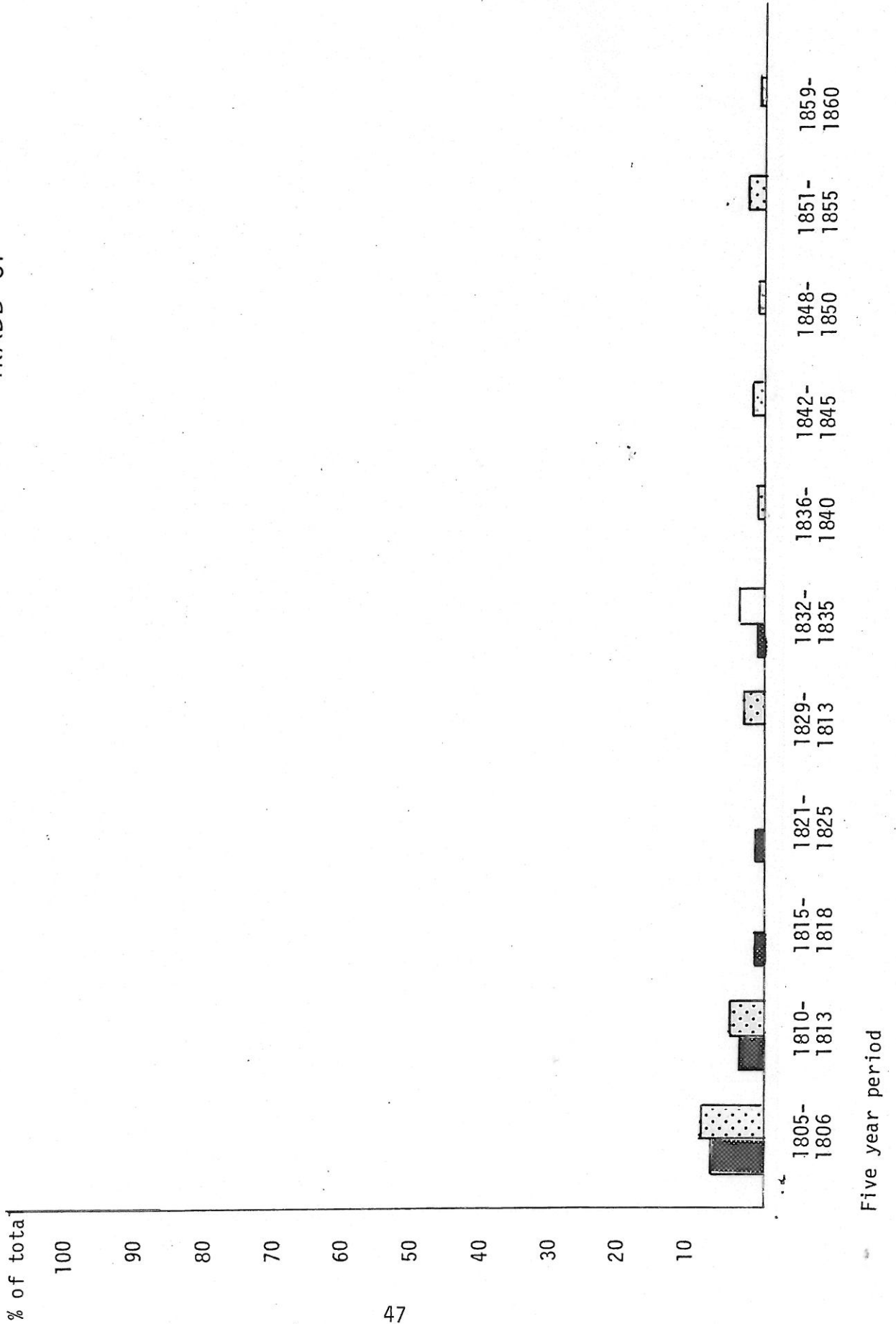
CHURCH ST




QUEEN ST




TRADD ST



MARKET, HAYNE STS



VENDUE RANGE



Five year period

There is a distinct decrease in the number of businesses south of Broad for the period 1805 - 1860, as compared to the 18th century. In the 1700s, Tradd, Church and Elliott Streets were commercially important (Calhoun et al 1983:4). From 1805 - 1820, however, the percentages of businesses on Tradd reveal a steady decline of the commercial use of this street. Tradd only appears again in 1830 - 1835 with .33% of the retailers. Church and Elliott Streets are insignificant in terms of retail businesses for the entire period 1805 - 1860. All three of these streets fared better with the members of the craftsmen and others category (See Table 7). Church Street, for example, had a small but significant number of craftsmen throughout the years surveyed. The rather amorphous group of craftsmen and others, however, contains a wide range of occupations and, although craftsmen are clustered on King Street, was dispersed throughout the city. The primary businessmen located on Broad Street were lawyers and auctioneers. Very little of even this type of business, however, was conducted south of Broad Street (Figure 20).

In the antebellum period, residential and work places became increasingly differentiated. As Charleston expanded, the central business district evolved with a relatively small intrusion of residential areas (Goldfield 1982:86). This segregated land use was also reflected in the development of residential districts (Figure 9). By 1859 and 1860, 83% of the wholesale merchants, one of the elite branches of the mercantile profession, who were listed in both the Federal Census and either the 1859 or 1860 city directory lived south of Calhoun Street. Planters' residences formed three major clusters; these were, in order of numerical importance: south of Broad, including most of the southern tip of the peninsula; the northwest section of the city, in Harleston and Cannonsborough; scattered along the east of the city, from Hampstead to Rhettsbury (Radford 1974:155) (Figure 20).

The upper class, made up primarily of planters, successful professionals, and wealthy merchants, largely preferred residences within sight and sound of St. Michaels Episcopal Church. There were several reasons for this choice. St. Michaels was a prestigious church; a large number of Charleston's wealthiest class worshipped there every Sunday. The bells of St. Michaels tolled the hour and were used to raise the town in case of fire or disaster. A sentry stationed on the steeple called out the quarter hours as they struck, maintained a fire watch and, if a fire was seen, not only made sure the bells were rung but also would hang a warning light on the side of the spire nearest to the fire. In a city frequently assaulted by fire and terrified of arson by slaves, the ability to hear the bells and see the warning light was a great comfort. The other three corners of the intersection of Broad and Meeting were occupied by the Guard House, Court House, and City Hall. These four corners were the physical embodiment of social control in Charleston (Radford 1974:194 - 195).

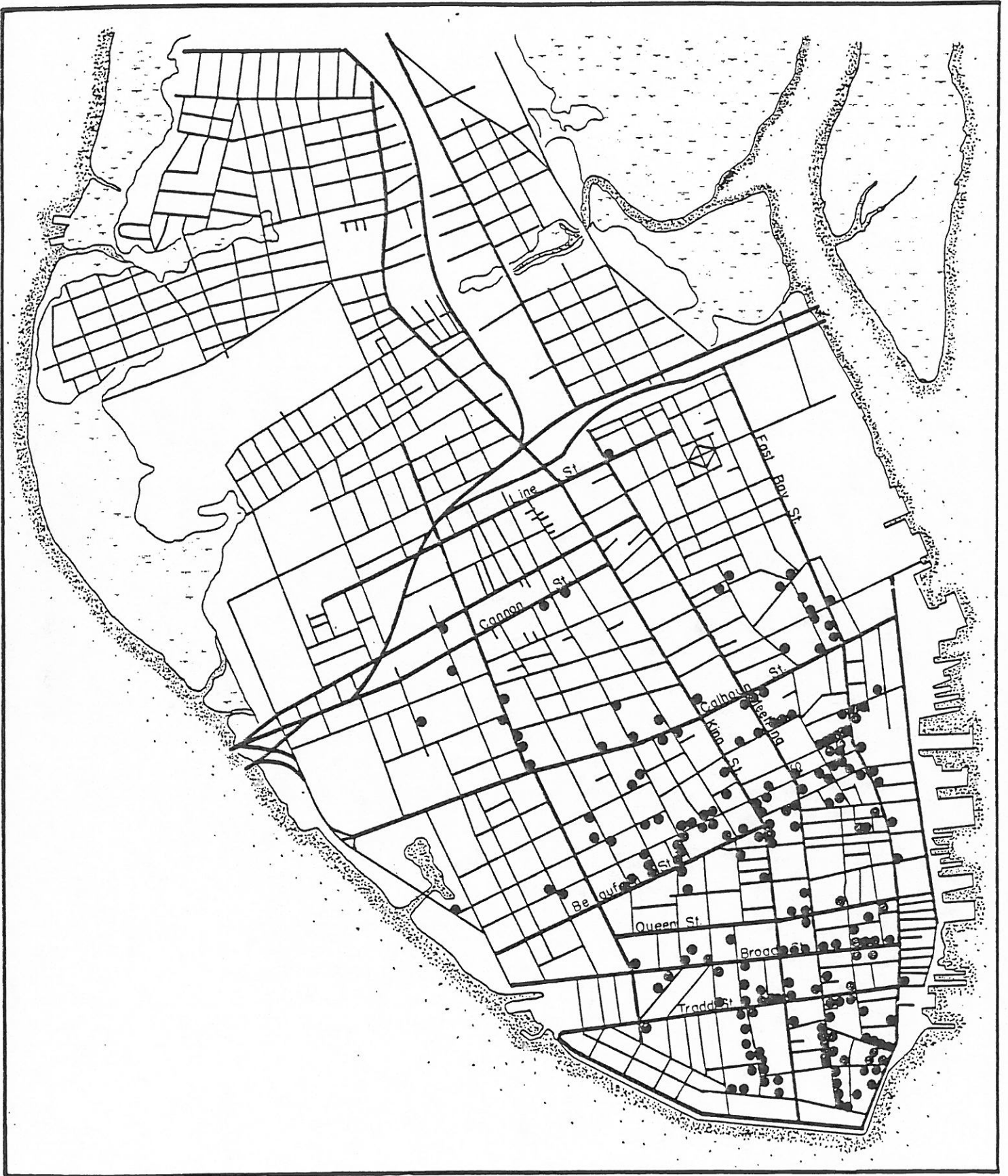
The residents of the area surrounding St. Michaels were intent on maintaining the health and safety of their district. Charlestonians had a morbid fear of fire and disease. Following the disastrous fire of 1838, the city council passed an ordinance requiring all buildings constructed in the peninsular city south of Calhoun Street, which was at this time the northern boundary, to be of brick (Radford 1974:197 - 199). Charlestonians also embarked on a crusade to clean up the alleys in the central area. In this period, it was still believed that bad air caused disease, while sea breezes were considered a helpful, if not always completely effective, tonic. As alleys packed with the shacks of lower class whites, mulattoes, and blacks - both slave and free - were believed to be an impediment to the cleansing sweep of sea breezes,

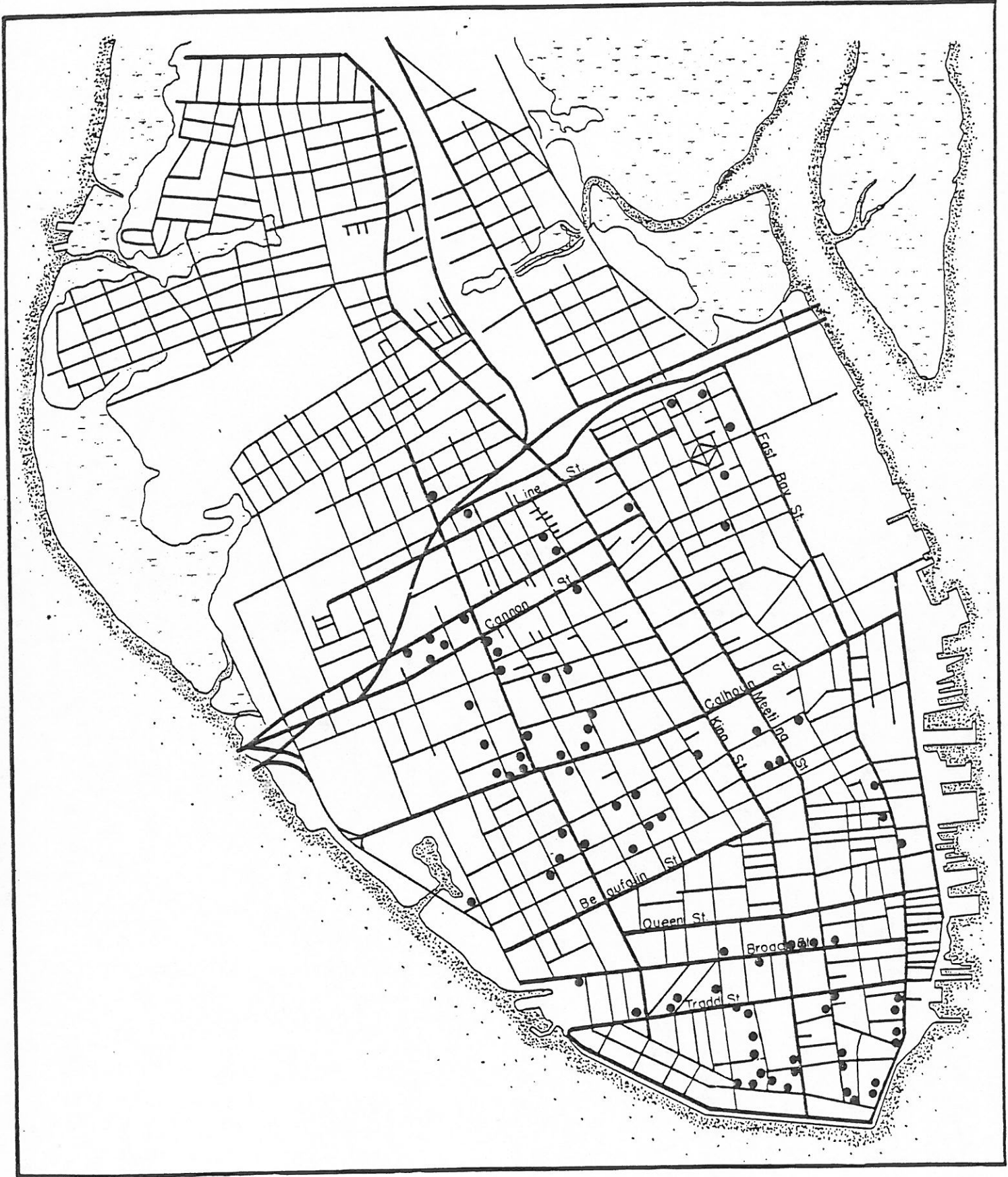
Table 7
Relative Percentages of the Locations of
Craftsmen and Others

	<u>1805-1806</u>	<u>1810-1813</u>	<u>1815-1818</u>	<u>1821-1825</u>	<u>1829-1830</u>	<u>1832-1835</u>	<u>1836-1840</u>	<u>1842-1845</u>	<u>1848-1850</u>	<u>1851-1855</u>	<u>1858-1860</u>
Indeterminate	13.32	10.5	25.3	20.0	12.85	17.24	21.64	1.53	19.56	9.48	17.62
King St.	7.5	10.5	6.3	15.17	25.7	20.68	17.91	19.23	14.34	25.54	16.61
Queen St.	13.2	0.0	5.06	8.27	7.14	6.89	5.97	9.61	2.6	.78	2.37
Wharves	1.8	5.2	10.1	8.96	2.85	3.44	6.71	3.84	10.0	11.68	4.74
East Bay St.	3.77	21.0	7.5	4.82	8.57	6.89	5.97	1.92	6.52	8.79	7.11
Meeting St.	18.86	0.0	8.86	7.58	8.57	20.68	8.2	17.3	6.08	3.68	6.77
Broad St.	9.4	15.7	8.86	12.41	11.42	3.44	8.95	13.46	11.73	13.86	13.89
Church St.	11.32	10.5	6.3	6.89	1.42	0.0	1.49	5.76	4.78	3.68	2.37
Market St.	0.0	0.0	0.0	1.37	0.0	0.0	1.49	3.84	2.17	1.48	.67
Vendue Range	0.0	0.0	3.7	1.37	0.0	0.0	2.23	0.0	1.3	1.48	2.37
Tradd St.	9.4	5.2	0.0	1.37	2.85	3.44	.74	0.0	.43	1.48	.33
Elliot St.	3.77	10.5	2.53	0.0	1.42	0.0	0.0	0.0	0.0	0.0	0.0
Beaufain St.	1.8	0.0	0.0	1.37	1.42	0.0	0.0	0.0	.43	0.0	.67
Hasell St.	3.77	0.0	1.26	.68	1.42	0.0	1.49	0.0	0.0	.78	1.01
Wentworth St.	0.0	5.2	0.0	1.37	2.85	0.0	2.98	1.92	2.17	.78	2.37
State St.	0.0	0.0	2.53	.68	0.0	3.44	.74	3.84	1.3	9.48	4.4
St. Philip St.	0.0	0.0	1.26	.68	0.0	0.0	0.0	0.0	.43	0.0	1.35
Cumberland St.	0.0	0.0	0.0	.68	0.0	0.0	1.49	1.92	1.3	1.48	.33
Anson St.	0.0	0.0	0.0	.68	1.42	0.0	0.0	1.92	.43	0.0	.67
Others	2.1	5.6	10.4	5.6	10.1	13.2	10.5	10.95	14.4	10.5	14.4
Total #	53	19	79	145	70	29	134	52	230	137	295

Figures 20a and b

Location of the residences of merchants
and planters from the 1850 Charleston
City Directory.





cesspools of disease, fire hazards, and general nuisances, it is not surprising that, time after time in the antebellum era, the "better class" petitioned to have these alleys cleaned, widened, and, in terms of both filth and people, cleared out (Radford 1974:201 - 202).

In their search for inexpensive housing, the people dispossessed by such maneuvers were pushed out of the central area into the outskirts. By 1859 and 1860, manual workers and those considered destitute were largely concentrated in the north and, to some extent, east of the city (Radford 1974:153). Many of these people chose to live on the Neck, the area north of Calhoun Street, a notorious bastion of inexpensive housing which was not annexed by the city of Charleston until 1850.

Upper class citizens of antebellum Charleston took further precautions to protect their favorite residential section. Those who lived in the area were largely in control of the property market. There was a further constraint on the introduction of foreign or undesirable elements into this district; most of the homes within sight and sound of St. Michaels remained within the family and were seldom offered for sale to outsiders (Radford 1974:192 - 196).

By the antebellum era, Charleston was a "closed" city (Rogers 1980). Although wharves spread northward as the city expanded, the commercial core, East Bay and Broad, which had been established in the 18th century, retained its dominant position in the commercial life of the city. King Street gained in commercial importance as thoroughfares in the area around St. Michaels lost proportionately. The institutional and symbolic core of the town was protected by the determination of its residents to preserve the convenience, prestige, health and safety of the central area of Charleston. Lower class occupants and businesses were forced out of this central district by high rents and the destruction of alley housing.

The growth of antebellum Charleston was determined by residential patterns and the importance of the waterfront to the commercial life of Charleston. The city which had previously expanded on an east-west axis (Figure 21), re-aligned itself to flow north-south. The Civil War did little to disturb these deeply imbedded trends.

Figure 21

Charleston's retail commercial core,
1800 - 1860



primary areas; King St., Wharves and
East Bay St.



secondary areas; Vendue Range and Market St.



CHAPTER IV

CONCLUSIONS

In the early 1700s, Charleston became the major port in the southeast of what would become the United States. The products of the province of Carolina - furs, naval stores, rice and indigo - commanded a ready market in Europe. As the receiving and distribution point for the southeastern region, Charleston soon assumed economic, institutional and social significance.

Merchants flocked to the growing town as goods flowed to and from the port. These merchants clustered on East Bay and Broad Streets, the two major east-west thoroughfares adjacent to the wharves. During the years 1732 - 1737, of the eighty six merchants who gave specific street addresses, 36.0% were located on the Bay, 20.0% on Broad and 14.1% on the various wharves. Elliott Street was the site of 9.4%, while 8.24% listed Church and 4.71% Tradd Street. This pattern, with slight variations, held true from 1732 - 1767 (Calhoun et al 1983:4 - 5).

As merchants were attracted by the sweet scent of profit, planters were enticed to the rapidly expanding town by the need to conduct business, obtain finished products and enjoy the society which the plantation system held at a distance. These planters frequently established residences in Charleston in which they would pass the summer months while fevers ravaged the countryside. Some planters were only able to rent quarters; others indulged their taste for the grandiose and built large, striking homes for their families. Although these planters generally chose lots near the water for the reputed health benefits, they were also influenced by wealth and taste in their decisions (Zierden and Calhoun 1982:16). Some, particularly the rice planters in the mid 1700s, situated themselves along the Battery (Oakes 1982:10) but others, preferring more spacious lots, spread themselves along the Ashley and Cooper Rivers (Zierden and Calhoun 1982:16).

The establishment of Charleston as a social center stabilized the economy of Charleston, although it offered few opportunities for expansion. The economic well-being of the town depended on the prosperity of the agrarian community for which it was the focal point. In the prosperous years of the 18th century, Charleston gained in wealth, culture, and population. The planters' financial success created a demand for service industries. Craftsmen generally spread throughout the city, following their customers in an attempt to lure them to trade through convenience if nothing else. Of the forty seven craftsmen who gave their addresses in the advertisements published in the South Carolina Gazette from 1732 - 1737, 18.7% were on Church, 16.6% on Broad, 14.5% on Elliott, and 12.5% on Tradd. Only 8.3% were located on the Bay. 6.2% were situated each on Bedon's Alley and the Green while the wharves, White Point and Union Street each had 4.1%. This lack of clustering continues throughout the next thirty years, with the addition of King Street as an important area for artisans (Calhoun et al 1983:16).

Eli Whitney's invention of the cotton gin radically changed agriculture

in the southern United States. Sea island cotton, a geographically limited crop grown only on the islands, was now supplemented by a short staple cotton which could be grown throughout much of the South. Although rice and lumber remained important commodities for trade, cotton soon became the region's major export. Europe voraciously demanded cotton for its textile mills and the South hastened to comply. Planters, delighted by the profit realized by the sale of cotton, rapidly converted much of their acreage which had been devoted to indigo to this new crop and preferred to buy provisions rather than waste valuable land on foodstuffs.

The years 1795 - 1815 were a time of unbridled prosperity for Charleston. A large mercantile community developed to deal in both exports and imports. The businessmen of Charleston were well aware of the need for a newspaper which could disseminate price and market information, serve as an advertising medium, and function as both creator and defender of Charleston's image (Goldfield 1982:86). In 1802, A.S. Willington and Loring Andrews came to Charleston with the intention of publishing a daily paper. Upon arrival, they discovered that W. Cullen Carpenter, an Englishman, had already come to Charleston with a similar goal (Stoney 1948:37). The three joined forces and the Charleston Courier, which soon became the spokesman for the business community of Charleston, was born.

Advertisements from this newspaper were surveyed in order to ascertain the locational trends of merchants and others from 1803 - 1860 and provide a data base to which information compiled from the colonial papers of Charleston could be compared. As the market economy of Charleston grew and matured, an increasing specialization in both profession and merchandise offered for sale became evident in the advertisements. For this reason, an attempt was made to separate retailers from other types of merchants. Those dealing exclusively in slaves and shipping were completely excluded. Although some members of the mercantile community either did not choose or could not afford to advertise, a large enough number did to give validity to the use of these advertisements in an effort to discover the locations of various commercial groups. A much smaller number of craftsmen advertised during the period 1803 - 1860 than might have been expected. As in the 18th century, those who did were dispersed throughout the city. Although King Street had the greatest concentration of craftsmen, Meeting Street had an erratic, yet significant, number of artisans in contrast to its virtual insignificance in the 18th century. The small number of craftsmen as intimated by the newspaper advertisements is probably a result of the perceived lack of respect for the white artisan and his subsequent removal to more hospitable climes. The figures also might reflect a dependence on slaves for both skilled and unskilled manual labor.

Certain trends already established by merchants in the 18th century persist throughout the antebellum period. It remained extremely important to locate near the waterfront. East Bay and the wharves acted as magnets to retailers, factors, and commission merchants. While retailers concentrated on the waterfront from 1805 - 1845, King Street, a relatively insignificant thoroughfare throughout the 18th century, was rapidly gaining in commercial importance. From 1845 - 1860, King Street had the largest number of retailers' businesses and a significant number of the artisans who advertised in the Charleston Courier. As the town spread, its growth shifted from an east-west to a north-south axis. There was a corresponding decrease in the commercial importance of east-west thoroughfares, except for Broad Street. Broad Street attracted a number of professionals, with a high concentration of lawyers and

auctioneers. This clustering was probably a result of these professionals' desire to be in close proximity to both the commercial core, East Bay and Broad, and the institutional center, Broad and Meeting. There is a significant decrease in the number of businesses located south of Broad. This was a result of residential patterns which were established in response to the upper class' desire for homes located in the relatively healthy, safe and prestigious central area of Charleston.

Craftsmen continued to locate on many of the same secondary streets they had utilized in the 18th century. From 1805 - 1860, a small but revealing number of artisans were located on Church Street and the utilization of Queen Street increased throughout the period. In contrast, State Street was the location of very few craftsmen although there was a clustering of brokers on this relatively unimportant thoroughfare.

The commercial community continued to advertise throughout both good years and bad. The bonanza years of 1795 - 1819 were a victim of the national depression which began in 1819 (Greb 1978:18). This brought to an abrupt halt the commercial expansion of Charleston. Few merchants survived the 1820s (Greb 1978:27) and, although the economy of Charleston stabilized thereafter, the city had begun a steady decline from which the "golden" antebellum years could not save it. The cotton planters and merchants of Charleston had learned to their horror that dependence upon cotton and its international market made the local economy vulnerable to fluctuations over which they could exercise no control. Competition with newer cotton growing areas in the south and southwest further cut into the economic well-being of Charleston.

The prosperity of Charleston was irrevocably linked to that of the agrarian system she served. Although antebellum Charleston remained the most important port in the southeast, the success of railroads and steam exacerbated her economic recession and encouraged the growth of rivals. Charleston slowly withdrew into herself. Attacked by northern abolitionists and increasingly fearful of competition from her southern sister cities, the businessmen of Charleston fought hard to retain the supremacy of their city. It was a battle doomed from the start.

BIBLIOGRAPHY

- Brownell, Blaine and David Goldfield
1977 The City in Southern History, National University Publications;
Port Washington, N.Y.
- Calhoun, Jeanne, Elizabeth Paysinger and Martha Zierden
1982 A Survey of Economic Activity in Charleston, 1732 - 1770,
The Charleston Museum Archaeological Contributions 2.
- Cheves, Langdon, ed.
1897 Collections of the South Carolina Historical Society,
Richmond; William Ellis Jones, Printer.
- Cohen, Henning
1953 The South Carolina Gazette 1732 - 1775, Columbia.
- Cressey, Pamela and John F. Stephens
1983 The City Site Approach to Urban Archaeology, in Archaeology
of Urban America, ed. by Roy Dickens, Academic Press; N.Y.
- Deagan, Kathleen
1974 Sex, Status and Role in the Mestizaje of Spanish Colonial
Florida, Ph. D. Dissertation, University of Florida; Gainesville.
- Deagan, Kathleen
1981 Downtown Survey: The Discovery of 16th Century St. Augustine in
an Urban Area, American Antiquity 46:626 - 633.
- Deagan, Kathleen
1983 Spanish St. Augustine: The Archaeology of a Colonial Creole Com-
munity, Academic Press; N.Y.
- Deagan, Kathleen
1984 Review of Dicken's Archaeology of Urban America, American
Antiquity 49 (3):662 - 664.
- Deagan, Kathleen, John Bostwick and Dale Benton
1976 A Subsurface Survey of the St. Augustine City Environs, Ms. on
file, Historic St. Augustine Preservation Board, St. Augustine, Fla.
- Dickens, Roy S.
1984 Discussion of the Symposium Urban Adaptations, Paper presented at
the 17th annual Society of Historical Archaeology Meeting; Williamsburg.
- Dickens, Roy and William Bowen
1980 Problems and Promises in Urban Historical Archaeology: The MARTA
Project, Historical Archaeology 14:42 - 57.
- Earle, Carville and Ronald Hoffman
1977 The Urban South: The First Two Centuries, in The City in Southern
History: The Growth of Urban Civilization in the South, Blaine A.
Brownell and David R. Goldfield, ed., Kennikat Press; Port Washington.

- Fraser, Charles
1854 Reminiscences of Charleston, Harper and Calvo, Printers; Chas., S.C.
- Goldfield, David
1973 Urban Growth in the South in American Urban History, Alexander B. Callow, Jr., ed., Oxford University Press; N.Y.
- Greb, Gregory Allen
1978 Charleston, South Carolina, Merchants, 1815 - 1860: Urban Leadership in the Antebellum South, University Microfilms; Ann Arbor, Michigan.
- Green, Constance McLaughlin
1965 The Rise of Urban America; N.Y.
- Herold, Elaine
1981 Historical Archaeological Report on the Meeting Street Office Building Site, Report on file, The Charleston Museum; Charleston.
- Honerkamp, Nicholas and R. Bruce Council
1984 Public vs. Private Adaptations in Urban Contexts, Paper presented at the 17th annual Society of Historical Archaeology meeting; Williamsburg.
- Honerkamp, Nicholas, R. Bruce Council and Charles H. Fairbanks
1983 The Reality of the City: Urban Archaeology at the Telfair Site, Savannah, Georgia, Ms. on file, U.S. Dept. of the Interior, National Park Service; Atlanta.
- Honerkamp, Nicholas, R. Bruce Council and M. Elizabeth Will
1982 An Archaeological Investigation of the Charleston Convention Center Site: Charleston, South Carolina, Ms. on file, U.S. Dept. of the Interior, National Park Service; Atlanta.
- Martin, Sidney Walter
1948 Ebenezer Kellogg's Visit to Charleston, 1817, South Carolina Historical Magazine 49: 1 - 14.
- Mathews, Maurice
1954 A Contemporary View of Carolina in 1680, South Carolina Historical Magazine, vol. 55: 153 - 159.
- Noel Hume, Ivor
1963 Here Lies Virginia, Alfred A. Knopf; N.Y.
- Miller, Henry M.
1983 A Search for the "Cittiy of Saint Maries," St. Mary's City Archaeology Series 1; St. Mary's City, Maryland.
- Mohl, Raymond and Neil Belten
1970 Urban America in Historical Perspective, Weybright and Tlaley; N.Y.
- Oakes, James
1982 The Ruling Race: A History of American Slaveholders, Alfred A. Knopf; N.Y.

- Outlaw, Alain C.
1975 Archaeological Evidence for Spatial Distribution of Lot Elements on Domestic Sites in St. Augustine, Fla., Ms. on file, Historic St. Augustine Preservation Board, St. Augustine, Fla.
- Outlaw, Merry, Beverly Bogley and Alain Outlaw
1977 Rich Man, Poor Man: Status Definition in Two Seventeenth Century Assemblages from Kingsmith, Paper presented at the 10th annual Society of Historical Archaeology meeting; Ottawa.
- Radford, John Price
1974 Culture, Economy and Urban Structure in Charleston, South Carolina, 1860 - 1880, Ph. D. Dissertation, Clark University, University Microfilms; Ann Arbor, Michigan.
- Reps, John W.
1965 The Making of Urban America: A History of City Planning in the United States, Princeton University Press; Princeton.
- Rogers, George C.
1980 Charleston in the Age of the Pinckneys, University of South Carolina Press; Columbia.
- Rothschild, Nan and Diana Rockman
1983 Method in Urban Archaeology: The Stadt Huys Block, in Archaeology of Urban America, Roy Dickens, ed., Academic Press; N.Y.
- Salley, A. S., ed.
1928 Records in the British Public Record Office Relating to South Carolina 1663 - 1684: Atlanta.
- Staski, Edward
1982 Advances in Urban Archaeology, in Advances in Archaeological Method and Theory 5, Michael Schiffer, ed., Academic Press; N.Y.
- Stoney, Samuel G.
1944 This is Charleston: An Architectural Survey of a Unique American City, Carolina Art Association; Charleston.
- Stoney, Samuel G.
1948 The Autobiography of William John Grayson, South Carolina Historical and Genealogical Magazine 49: 23 - 40.
- Stumpf, Stuart Owen
1971 The Merchants of Colonial Charleston, 1680 - 1756, Ph.D. Dissertation, Michigan State University; Michigan.
- Wise, Cara L.
1984 Choices: Consumer Behavior as an Approach to Urban Adaptation, Paper presented at the 17th annual Society of Historical Archaeology meeting; Williamsburg.
- Zierden, Martha
1984a The Urban Environment: 18th Century Charleston, Paper presented at the 17th annual Society of Historical Archaeology meeting;

Williamsburg.

Zierden, Martha

1984b The Current State of Urban Archaeology, Council of South Carolina Professional Archaeologists Newsletter, 5 (1): 12 - 18.

Zierden, Martha and Jeanne Calhoun

1982 Preliminary Report: An Archaeological Preservation Plan for Charleston, South Carolina, The Charleston Museum Archaeological Contributions 1.

Zierden, Martha and Jeanne Calhoun

1984 An Archaeological Preservation Plan for Charleston, South Carolina; Final Report, The Charleston Museum Archaeological Contributions 8 (in press).

Zierden, Martha and Jeanne Calhoun

N.D. Archaeological Investigations of Charleston's Waterfront, Ms. in preparation.

Zierden, Martha, Jeanne Calhoun and Debi Norton

1984 Historical and Archaeological Investigations at Archdale Plantation, Ms. in preparation.

Zierden, Martha, Jeanne Calhoun and Liz Paysinger

1983a Archaeological Investigations at Lodge Alley, The Charleston Museum Archaeological Contributions 5.

Zierden, Martha, Jeanne Calhoun and Elizabeth Pinckney

1983b An Archaeological Study of the First Trident Site, The Charleston Museum Archaeological Contributions 6.

Zierden, Martha, E. Reitz, M. Trinkley and E. Paysinger

1983c Archaeological Excavations at McCrady's Longroom, The Charleston Museum Archaeological Contributions 3.

PRIMARY SOURCES

Charleston City Directories, 1790 - 1816, Charleston Library Society.

Charleston Courier 1803 - 1860, Charleston County Library.

Royal Gazette, 1780 - 1782, The Robert Scott Small Library, College of Charleston.

South Carolina Gazette, 1732 - 1795, Charleston County Library.

CARTOGRAPHIC SOURCES

Herbert, John

- 1721 South Carolina the Ichnography or Plann of the Fortifications of Charlestown and the Streets with the names of the Bastions Quantity of acres of land Number of Gunnes and Weight of their shott. Photostat on file, The Charleston Museum; original at British Public Records Office.

Roberts, B. and W.H. Thoms

- 1739 The Ichnography of Charles - Town at High Water. Facsimile of the original map, presented to the City Council of Charleston, 1884. Photostat on file, The Charleston Museum.

Beckman, B.

- 1787 Plan of East Bay Street in the City of Charleston and State of South Carolina laid down 66 feet wide Extending from the South Wall of Mr. Sommer's Corner in a line with the old Foundation of Granville Bastion on the south to Craven's Bastion on the north. Copy on file, the Charleston Library Society.

Petrie, Edmonds

- 1798 Ichnography of Charleston, South Carolina. Photostat on file, The Charleston Museum.

Bonner, G.

- 1802 Plan of the City of Charleston, South Carolina. Engraved for patrons of J.J. Negrin's Directorial Register and Almanac. Photostat on file, The Charleston Museum.

Akin, James

- 1809 A Plan of Charles Town from a Survey of Edward Crisp, 1704. Photostat on file, The Charleston Museum.

Bridgens and Allen

- 1852 An Original Map of the City of Charleston, South Carolina. Photostat on file, The Charleston Museum.

Appendix I
Relative Percentages
Revolutionary Period
Merchants

	<u>Average Colonial period</u>	<u>1770-1775</u>	<u>1780-1782</u>	<u>1785-1795</u>	<u>1803-1806</u>
Bay St.	25.37	23.3	25.97	23.5	13.8
State St.	2.78	.51	0.0	.37	0.0
Church St.	7.14	5.45	16.9	3.3	8.6
Meeting St.	.43	4.02	4.28	2.92	3.61
King St.	1.16	2.22	.51	3.67	4.15
Broad St.	23.07	17.95	22.53	22.95	13.18
Tradd St.	10.39	11.38	6.97	11.17	6.08
Elliot St.	9.43	9.28	4.60	13.86	6.36
Queen St.	1.24	0.0	3.70	1.86	4.36
Wharves	14.66	18.23	4.70	13.35	33.82
Others	3.68	7.28	9.30	2.96	5.7

Appendix II

Lists of Retailers
Followed By
Lists of Craftsmen and Others

Allen, Mason & Euwing			Gadsden, C. & C.	Boards, Tar	Gadsden's Wharf
Bailey, George G.	Shoes, Paper	113 Tradd	Gairdner, Edwin	Salt, Earthenware, Coals	Nichol's Wharf
Bailey & Waller	Book Store, Watches	26 Church	Geyer, John W.	General	Geyer's S Wharf
Barker, J. Sanford	General	Broad	Gibson & Broadfoot	Dry Goods, Spirits, Flour	143 E. Bay
Barron, James	Bacon, Pork, Hogs Lard, Spirits	93 Bay	Gillespie & McKay	General	Beale's Wharf
Bixby, Joseph	Rum, Lard, Corn, Blackeyed Peas, Staves	March - 1 Crafts S Wharf April - 11 E. Bay	Gordon & Miller	General	26 E. Bay
Brooks & Potter	Seed Oats, Groceries, Spirits	4 Craft's N Wharf	Graeser, Lewis A. & C.	Vinegar	9 Tradd
Burch, Henry T. & C.	Swedish Bar Iron, Muscavado	Crafts' N Wharf	Gregorie, Jr., & Cosky	Dry Goods, Spirits	
Burges & Forbes	Dry Goods		Groning, Lewis & R.	Sugar, Madeira	Vanderhorst's Wharf
Burges, James	Hogs Lard	123 Tradd	Haslet, John	Crockery, Stoneware, States, Boards, Salt, Coals	March - Blake's Wharf Aug. - 6 Bedon's Alley
Cadle, Cornelius	Groceries	Mey's Wharf	Hazelhurst, Richard & C.	Muscavado, Salt	
Campbell, C.	Claret	3 Bedon's Alley	Henry, Anne & Son	Millinery, Crockery	22 Elliott St.
Campbell, M.M.	Northward Pine Boards	Paul Pritchard's Wharf	Hunter, Wm.	Fabric	8 Elliott St. con't.
Coit, J. & C.	Rum	Craft's N Wharf	Hyams, Solomon & C.	Wine	Vanderhorst's Wharf
Crafts, W. & E.	Spirits, Dry Goods		Ker, John	Dry Goods	10 Tradd, opp Carolina Coffee House
Crocker & Hitchborn	General	Crafts N Range	Kerr, Andrew	Fabrics	136 Broad
Dalton & Marshall	Medical Store	127 Broad St., next door, to the State Bank	Kirkly, Miles	Cyder, Hickory Nuts, Fabrics, Trims	117 Tradd
Davis, J.M.	General	23 E. Bay	Lange, J.H. & C.	General	New store fronting Roper's Wharf
Dawson, John & Wm.	Fabrics	115 Prioleau's Range	Lee, John & C.	Dry Goods	206 King
Douglass, J.	Drugs, Medicines	98 Church	Lewis, Charles J. & C.	Dry Goods, Teas	96 Church; moved from 10 Tradd
Dwight, O.D.	Winter Goods	83 Church	Lockey, Murley & Naylor	Spirits, Cordage, Bottles, Tobacco, Hats, Fabric	Cor of Nichol's Wharf
Egleston, John	Corn, Rum, Brandy, Wine Vinegar	Cor of Queen & the Bay	Lopez, David	Fabrics	
Fletcher, Thomas	General	7 Crafts' S Wharf	Macadam, James & C.	Dry Goods	
Foley, P.D.	General	94 Church	Macaulay, Geo.	Boots, Shoes	18 Broad St.

1803 con't.	1803 con't.
Sinclair, Alex & C.	Fabric, Barley, Cutlery, Hats, Saws, Stationary & C.
Smerdon, Elias	Books
Smerdon, Henry	Cutlery, Hardware & C.
Stephens, Wm.	Corn, Bacon, Potatoes
Stone, M.	General
Sturgis, Josiah	General
Sullivan, Timothy	Dry Goods
Sutherland & Carmichael	Dry Goods
Tait, Wilson & C.	Groceries, Spirits
Thayer, E.	Barrel Staves
Thomas, E.S.	Books, Artists' Supplies, Portable Desks
Tunno & Cox	General
Waugh, William	Fabrics, Threads, Trims
Weir, T.	Copper Dress Ballast
Whalley & Broadfoot	Dry Goods, Spirits
Whalley, George	Dry Goods
Wheeler & Carmile	Rum, Coffee, Wine
Wightman, W.	Matches, Sterling Plate, Jewelry, Plated & Fancy Goods, Guns, Pistols, Whips, Swords & C.
Wissmann & Lorent	Sugar, Tea, Dry Goods
Witte, M.J.	Groceries
Woodroff, John	Gin, Demijohns, Square Paving Stones
Young, Mr.	Bookstore
MacBeth, Henry & C.	Dry Goods
Mair & Means	Fabrics, China, Queensware
Mair, P.	Crockery, Herrings
Mair, Thomas & C.	Plains
Meheissen, C.F.	Turpentine, Rosin, Flour, Corn, Glass
Mauger, John	Rum
M'Creddie, David & C.	Fall & Winter Goods
M'Dowall & Blair	Assorted Goods
McKenzie & McNeill	Groceries & Spirits
M'Lean, Evan	Groceries
McTaggart, David	188 Meeting St., cor of Beresford's Alley
Means & Fraser	Crafts' N Wharf
Miller, James	136 Broad
Munro, John	May - Bedon's Alley, at Mr. C. Campbell's June - 121 E. Bay
Napier, Smith & C.	8 Elliott St.
Napier, Thomas	Gold & Silver Smiths' Work
Ogier & Maxwell	General
Page, Jos. W.	General
Parker, J.	Cotton Seed
Porter, Wm.	Shoes, Boots, Butter, Pickles
Reed, Ezra & C.	Rum
Russel, W. & C.	Sugar
Russell, Wm. & C.	Soap
Sandison, Donald	Flour
	Coffee
	Spirits, Fabric, Sugar
	Craft's N Range, at Wm. Milligan's

1804 RETAILERS

1804 con't.

Abbot, Wm.	Bay Mahogany	Gadsden's Wharf	Forsyth, Walter	Dry Goods	18 Elliott St.
Allen, William	General	142 Broad	Gairdner, Edwin	Logwood	Nichol's Wharf
Appleton, E. & C.	General	8 Crafts' N Range	Gilham, Wm.	Groceries	13 Church
Bailey, Geo. G.	Dry Goods	94 Church; moved from 26 Church	Gillespie & Mackay	Dry Goods	80 Bay
Baker, John J.	Groceries, Candles	20 E. Bay	Gilman, Zadock	Groceries	7 Crafts' N Range
Bixby, J. & N.	Groceries, Spirits	8 Crafts' N Range	Gordon & Miller	Dry Goods	26 E. Bay
Brebner & Huston	Men's Mercers	12 Tradd	Grant, Alexander	Dry Goods	92 Church
Brooks & Potter	General	9 Crafts' N Wharf	Gregorie, Jr., & Smith	Dry Goods	133 Broad
Burges & Forbes	Bacon	123 Tradd	Groning, Lewis & R.	Fabrics	
Campbell, McM.	Fabric	8 Crafts' S Wharf	Hall, Wm. & C.	Dry Goods	Cor of Broad & Church
Cape, Brian	Rice	Geyer's Wharf	Hazlehurst, Robert & C.	Dutch Bricks	
Carson, Samuel	Irish Linens	4 Elliott St., con't.	Jackson, William	N.Y. Boot & Shoe Store	
Champlin, Joseph	Groceries & Spirits	15 Elliott, at the Sign of the Tea Chest	Javain, Peter	General	106 Tradd
Courtney, H.	Fabrics, Threads, Spirits	34 Meeting, Blake's Buildings	Keating, Wm.	General	90 Church
Dawson, John & William	Fabrics	115 Prioleau's Range	Kennedy & Lawson	Corn	5 Crafts' S Wharf
Delorme, J.F.	Elegant Paper Hangings, Looking Glasses, Sofas, Feather Beds	68 Meeting St.	Kirkby, Myles	Dry Goods, Spirits	25 Elliott
Diederichs, Franz & C.	Dry Goods	10 E. Bay, opp Vander- horst's Wharf	Knipping & Steinmetz	Lignumvitae	
Daughy, Thomas	Black Cotton Seed	Gaillard's Wharf	Lane, Robert	Spirits	108 Lothrop's Row
Douglass, James K.	Dry Goods	89 Church	Lawson, F.S.	Sherry	5 Crafts' S Range
Eason, Robert	Sugar	Champney's St.	Leckie, Alex.	Rum	Vanderhorst's Wharf
Eckhard, J.	Pianos, Music	47 Tradd	Lewis & Rowed	Dry Goods	
Ewing, A. & J. Ross	Dry Goods, Pork	29 Bay	MacBeth, Henry & C.	Fabrics	
Fletcher, Thomas	General	7 Crafts' S Wharf	Maine, John	Corn	2 Faber's Wharf
Forsyth, Walter	Dry Goods	18 Elliott	Martin, Thomas & C.	Spirits	Geyer's Wharf
			Mauger, John	General	24 E. Bay
			Mauran, I.R.	Oranges	123 Queen

1804 con't.

1804 con't.

Sturgis, Josiah & Josiah Sturgis Lovell	General	4 Crafts' S Wharf	Maureau, Lewis F.	Logwood, Coffee	87 Tradd
Sturtevant, E. & C.	Groceries, Dry Goods	Crafts' N Wharf	McClure, Alex. & John	Pork, Pig Iron Ballast	
Sullivan, Timothy	Groceries, Dry Goods	221 King	McKinley, Dugald	Dry Goods	31 Church
Tait & Wilson	Groceries, Spirits	Cor of Church & Broad	McKenzie & McNeill	Groceries	
Teasdale, John	Dry Goods	4 Bay	McLean, Evan	Groceries, Spirits	188 Meeting St.
Thronhill, ----	"Thornhill's Cash Store" - Hoby's Boots & Shoes	Cor of Church & Tradd	Means & Fraser	Tobacco, Cotton, Boots, Guns	131 Broad
Tunno & Cox	Groceries, Spirits, Dry Goods		Miller, James, Sen.	Spirits	Geyer's Wharf
Vincent, Tho.	Groceries	5 Tradd	Moses, Isaac C.	Dry Goods	237 King
Walsh, Edmond	Turpentine Soap, Moulded Candles	Beale's Wharf	Myers, M. & C.	Dry Goods	Blake's Wharf
Weir, F. & C.	Logwood, Mahogany, Trunks, Cotton Bagging, Slates, Bricks, Sugar	Geyer's Wharf	Napier, Smith & C.	Soap, Candles, Canvas, Brandy	
Whalley, George	Spirits	122 Tradd	Nielson, W. & J.	Dry Goods	Crafts' N Wharf
Wheeler & Parmele	Beef, Sugar, Rum		Nisbet, John	Dry Goods	25 Elliott St.
Wilcox & Flagg	Linseed Oil, White Lead, Painters' Supplies	103 E. Bay	Ogier & McKinney	Fabrics, Spirits	146 E. Bay
Winthrop, Jos.	Salt	Beal's Wharf	Page, Joseph W.	General (whol or retail)	29 Church
Wittich, C. & F.	Brass Furniture for Cabinet Works, Hardware & C.		Parker, Thomas & C.	Guns, Spikes, Nails, Hardware, Cutlery	
Woodman, Mary & Anne Louisa Smith	Assorted Dry Goods & Earthen Ware	12 Broad	Pepon, Benj.	Seed Oats	10 Cor of Queen & Union
Wyer, D.	Groceries	16 Tradd	Puppo, Daniel C.	Flour	4 Bedon's Alley
			Rice & Bridge	India Goods	136 Broad
			Robinson & Long	Corn, Cotton, New Camden- Built Boat	136 King
			Rodicks, Tho.	Salt, Mustin, Sugar, Pine- apples	4 Geyer's Wharf
			Russell, Nathaniel	Molasses, Sugar, Coffee	Crafts' S Wharf
			Simmons & Sweeny	Fruit Trees	Cor of E. Bay & Broad
			Sinclair, Alexander & C.	Fabric	17 Elliott St.
			Stephens, Wm.	Pitch	Beale's Wharf

1805 con't.

1805 RETAILERS

Adams, John S.	Coffee, Sugar, Wine	98 E. Bay	Eason, Robert	Sugars	9 Champney's St.
Alexander, Jos.	Cheese	Cor of Tradd & Church	Ewing, A. & J. Ross	Sugar, Coffee	29 Bay
Appleton, E. & C.	Dry Goods	114 Tradd	Fletcher, Thomas	Spirits, Groceries	1 Crafts' S Wharf
Bailey, George G.	Dry Goods	187 Meeting St.	Galler, E.	Dry Goods	177 Meeting
Barker, J. Sanford	Groceries	24 Amen St.	Gibson & Broadfoot	Sugar, Coffee	
Bell, Wm. W.	Crockery	8 Crafts' N Range	Giles, Othniel J.	Shingles	Keith's Wharf
Bixby, Natham	Beer	116 Tradd St., cor of Bedon's Alley	Gilman, Z.	Groceries	7 Crafts' N Range
Black & Birnie	Ironmongery, Saddlery, Hardware, Tools, Brandy	43 Church	Gordon & Miller	Dry Goods	26 E. Bay
Brady, Matthew	Beer	Crafts' N Wharf	Gourgues, D.	Logwood, Hog Skins, Hides, Cocoa	49 Church
Broadfoot, James	Rum, Beef	143 King	Grant, Alexander	Dry Goods	92 Church
Brooks & Potter	Cider	2 Chisolm's Wharf	Green, Edmund	Groceries	145 Broad
Burrowes, Stephen & C.	Fire Buckets	4 Crafts' N Wharf	Griffen, P.	Fabric, Hats, Soap	142 Broad
Byrnes & Bennett	Dry Goods, Spirits	121 E. Bay	Groning, Lewis & R.	Linens	
Carroll, John	Fabric	137 Broad	Hall, Wm. & C.	Crop & Grecian Wigs	Broad
Cassin, P.	Groceries	34 Meeting	Hastet, John	Rum, Fish, Beef, Pork, Crockery	
Childs, B.	Groceries	Cor of Church & Tradd	Hazlehurst, Robert & C.	Sugar	118 Tradd
Chupein, Lewis	Dry Goods	122 Queen	Henry, Anne & Son	Dry Goods	3 Crafts' S Wharf
Courtney, H.	Spirits	Cor of Queen & Church	Herot, R.	Dry Goods	119 Broad
Crocker & Hichborn	Staves	123 Tradd	Hoff, J.	Books	
Dalton, Dr. James	Tinctures	89 Church St., cor of Elliott	Holmes, Andrew & C.	Groceries	Prioleau's Front Range
Dawson, John	Dry Goods	Geyer's Wharf	Hughes & Lusher	Tea	7 E. Bay
DesCondres, L.P. & C.	Groceries, Spirits		Inglesby, Henry	Men's Mercer	
Diederichs, Franz & C.	Dry Goods		Kennedy & Lawson	Logwood	5 Crafts' S Wharf
Douglas, James K.	Dry Goods		Ker, Henry & John	Dry Goods	10 Tradd
Dubose, Serre	Rice		Kerr, Andrew	Spirits	
			Kirkby, Myles	Dry Goods	16 Elliott

1805 con't.

Kirkpatrick, James

Knipping & Steinmetz

Lamb, David

Lane, Robert

Lee, John & C.

Maine, John

Martin, Thomas & C.

Mauger, John

Mauran, J.R.

McClure, Alex. & John

McDowall & Blair

McElmoyle, Wm

McFaden, Wm. & C.

McKenzie & McNeill

McLean, Evan

McGrath, Michael

Meriam, John H.

Miller, Andrew

Miller, James, Sen.

Minott, Benj.

Napier, Smith & C.

Nisbet, John

Nye, Phillip

Parker, Thomas & C.

Paterson, Hugh

84 Church

Ladies' Kid Slippers & Beaver Hats

Fabric

Dry Goods

Spirits

Dry Goods

Boards, Scantling & Joists, Shingles, Lumber

Sugar, Coffee, Indigo

Rum, Tar, Molasses

Butter

Spirits, Tea, Gunpowder

Dry Goods

Cotton Seed

General

Groceries, Spirits

Spirits, Groceries

Cut Boards, Groceries

Boots & Shoes

Corn

Fabric

Unburnt Plaster of Paris for Agricultural Purposes

Logwood, Mahogany

Fabric

Dry Goods

Shot, Bar Lead

Shrub (Drink), Fabric

1805 con't.

Pearch & Tillinghast

Pepon, Benj.

Puppo, Daniel C.

Redmond, James

Richardson, Tho. & C.

Salomon, Levy & Son

Saltus, Francis & C.

Simons, Keating & Son

Smylie, Andrew

Sturgis & Lovell

Sturtevant, E. & C.

Tait & Wilson

Thomas, E.S.

Timmons, Wm.

Tunno & Cox

Vanderhorst, John S.

Vegetable Market (The New)

Villaneuve, J.B. & C.

Weir, Francis & C.

Whalley, George

Wheeler & Christie

White, Kershaw & C.

Winthrop, Joseph

Wish & Bryan

Wissmann & Lorent

Dry Goods

Oats

Groceries, Gin

Corn, Red Pease

Dry Goods

Turpentine

Sugar, Cotton Cards

Rice

Groceries, Spirits

Spirits, Dry Goods

Groceries, Shoes, India Goods

Groceries, Spirits

Books

Dry Goods

Salt

Rum

Vegetables

Wine, Condiments

Spirits, Coals, Pork, Beef

Shoes, Boots

Flour, Coals

Rough Rice

Flour

Dry Goods

German Linens, Spirits,

36 Elliott St.

118 Queen St., cor of Kinloch's Court

19 Bay

Vanderhorst's Wharf

16 Broad

63 E. Bay

2 Crafts' S Wharf

4 Elliott St., cont.

4 Crafts' S Wharf

Crafts' N Wharf

121 Broad

119 Broad

Crafts' Wharf

Vanderhorst's Wharf

E end of Queen

99 E. Bay

4 Geyer's N Wharf

122 Tradd

126 Bay

23 E. Bay

130 Broad

1806 RETAILERS

Adams, John S.	Sugar, Cigars, Coffee, Flour, Linens	Fitzsimmon's Wharf	Witte, M.J.	Spices	120 Tradd
Bailey & Waller	Canpeachy Logwood	34 Church	Woodman & Smith	Dry Goods	76 King St.
Ball, James	Fabric, Dresses, Hose, Handkerchiefs				
Bixby, Nathan	Molasses	Crafts' N Wharf			
Brooks & Potier	Groceries, Spirits, Soap	9 Crafts' N Wharf			
Brown, Samuel S. & C.	Dry Goods	King St.			
Burges, Mary M.	Fabric, Notions, Fans, Caps, Shawls	240 King			
Caldwell, William	General	Jan. - 109 Tradd Oct. - 1 Blake's Wharf			
Campbell, M.M.	Groceries, Cargo Groceries				
Carroll, J.	Flour, Leather, Sugar, Fabric	102 E. Bay			
Chupein, Lewis	Fancy Dry Goods	137 Broad			
Cleary, Robert W.	Corn Store	Prioleau's S Wharf			
Coolidge, Charles D.	Beef	1 Crafts' S Wharf			
Courtney, H.	Spirits	Meeting St., 34 Blake's Building			
Cowrig & Huributt	Saddles, Trunks	194 King			
Crane, J. & C.	Spirits, Boots, Shoes	101 Cor of Broad & King			
Creighton, James, Jr.	Dry Goods	126 Broad, at Mr. Kerr's Store			
Crocker & Hichborn	Rum, Groceries	Feb. - Crafts' N Wharf May - Crafts' S Wharf			
Dabney & Parmelie	Salt	16 Tradd			
Daughty, Thomas	Seed Rice	2 Chisolm's Wharf			

1806 con't.

1806 con't.

Name	Address	Business	Address	Business	Address
Grove, S.	Window Glass, Salt		Davis & Carroll	Fabric	102 Bay
Guerlain, Lewis H.	Fabric, White Lead	20 Federal St.	DeBow, G.	Groceries, Spirits	7 Elliott St.
Hall, Wm. & Geo.	Fabric	Fitzsimmons' Wharf	DesCoudres, L.P. & C.	Groceries, Spirits	Jan. - 110 Queen March - 7 Ellery
Ham, Thomas	Dry Goods	Cor of Broad & Church	Diederichs, Franz & C.	Dry Goods	116 Tradd
Haslett, John	Naval Stores	Gadsden's Wharf	Doggett	General	
Hazlehurst, R. & C.	Dry Goods, Groceries	10 E. Bay, moved from 25 Bay	Donnill, M.	Fabric, Trims	107 Broad
Hoff, John	Sugar, Wines	6 Broad	Douglass, James K.	Fabric, Trims	89 Church
Holmes, Andrew & C.	Bookstore		Drummond, James	Boots & Shoes	121 Queen
Holmes, Henry	Cotton Bagging		Eason, R.	Fabric, Groceries	9 Champney's St.
Horde, ----	Dry Goods, Groceries	Wissmann & Lorent's	Eckhard, Jacob	Pianos, Music, Violin Strings	47 Tradd
Inglesby, H.	Snuff, Tobacco, Cigars	(his shop) 35 Broad	Ewing, Alexander	Groceries	3 Geyer's Wharf
Jacks, James	Woolen Draper & Men's Mercer		Fisk, A.	Boots, Shoes, Humhums	16 Elliott St.
Jacobs, Barnard	Plated & Other Goods	125 Broad	Fletcher, Thomas	Spirits, Groceries	1 Crafts' S Wharf
Jacobs, John	Clothing, Market Baskets	15 E. Bay	Fowle, Nathaniel	Jewelry, Matches	3 Broad
Johnston, J.	Dry Goods	31 Elliott	Gibson & Broadfoot	Dry Goods	
Keating, William	Fabric, Spirits	3 Champney's St.	Gilchrist, Adam	India Goods	12 E. Bay
Kerr, Andrew	Spirits, Dry Goods	Beale's Wharf	Gillespie, John & C.	Corn, Dry Goods	30 Bay
Kiddell, Charles	Spirits, Sugar, Tea, Fabric	126 Broad	Gilman, Zadock	Dry Goods, Groceries	12 Crafts' N Range
Kimball & Rand	Dry Goods	127 Broad	Gordon, James	Dry Goods	26 Bay
Kirkland, Joseph	Dry Goods	15 Queen	Grant, Alexander	Fabric	92 Church
Knipping & Steinmetz	"The Charleston Dispensary" - Medicines	34 Broad	Grant, Mr.	English & French Millinery of Superior Quality	Church St., 2nd door from the City Theatre
Lamb, David	Fabric, Salt	Vanderhorst's Wharf	Green & Lawson	Rum, Corn	145 Broad
Lambert, Francis	Dry Goods	2 Bedon's Alley	Gregorie, Jr., & Smith	Dry Goods	133 Broad
Lane, Robert	Porter, Ale	187 Meeting	Grice, Caleb F.	Dry Goods	123 Tradd
	Spirits	108 Lothrop's Row	Groning, Lewis & R.	Fabric, Bedticking,	

1806 con't.

Langton, John	Groceries, Spirits & C.	Cor of Queen & Union St. con't.	Parker, Thomas & C.	Hardware, Cutlery, Shot, Bar Lead, Gun Powder	
Lewis, Isaac	Dry Goods	20 Broad	Pamelle, D.	Salt	16 Tradd
Lowe, John	Jewelry	33 Church	Patterson, Hugh	Fabric	82 Church
Macaulay, Son & C.	Dry Goods	18 Broad	Pearce & Tillinghast	Cotton Cards	36 Elliott
Macbeth, Henry & C.	Sugar, Rum, Coffee	Crafts' N Wharf	Pearce, Tempit & C.	Charleston Shoe Store	137 Meeting
Martindale, James Cannon	Ass. Articles for Country Trade	Dir opp the S Range of the Tobacco Inspection	Pepoon, Benj.	Corn	118 Queen
Maxwell, Robert	Dry Goods	Feb. - Crafts' S Wharf	Phillips, E. & B.	Boots, Shoes	23 Elliott
McCredie & Hannah	Dry Goods	Oct. - 93 Tradd	Pintard, John M.	Jerk'd Beef for Tallow	21 Church (Mrs. Bradford's)
McDowall, Patrick	Dry Goods	8 Broad	Price, Wm., Jr.	Port Wine	146 E. Bay
McKenzie & McNeill	Dry Goods	143 Broad	Raine, T.	Blankets, Coarse Clothing, Cassimeres	221 King
Megrath, Michael	Tea, Spirits	Keith's Wharf	Reed, John	Shoes, Laces, Handkerchiefs, Straw Bonnets	15 Queen
Mooney, P.	General	Champney's Wharf	Ross, James	General	29 Bay
Morford, E.	Dry Goods, Mahogany Logs	119 Broad	Russel, Wm. & C.	Dry Goods	34 Elliott
Murden, J.	Books, Printing Paper, Post Paper, Writing Paper, Blank Books, Calendars		Samory, C.	Spirits, Groceries	19 Queen
Murley, Samuel	Wine	Prioletau's Wharf	Simons, Keating & Son	Seed Rice	
Nelson, James	Dry Goods	72 E. Bay	Sinclair, Alex. & C.	Cotton Bagging	Blake's Wharf
Nye, Phillip	Dry Goods	35 Elliott	Smylie & Patterson	Porter, Port, Cheese	106 E. Bay
Ogier, L. & C.	Dry Goods	16 Elliott	Sturgis & Lovell	Brandy, Mess Beef, Sugar	
Ogier, Thomas	Fabric, Wine	9 Crafts' S Wharf	Tait & Wilson	Spirits, Groceries	
O'Hara, Charles & Henry	Sugar, Wine, Mahogany	124 E. Bay	Timmons, William	India Dry Goods	3 Crafts' S Wharf
O'Hara, Daniel & Son	Cocoa, Coffee, Sugars, Salt, Lignum Vitas		Tunno & Cox	Cotton, Groceries	
Page, Jos. W.	Sugar, Coffee, Rum		Walden, Joseph & C.	African Muskets	3 Crafts' S Range
	Dry Goods	28 Elliott	Watson, John & C.	Dry Goods	7 E. Bay
			Watson, Thomas & William Ross	Ploughs, Harrows, Carts & Drays	120 Tradd

1807 RETAILERS

		1806 con't.	
Allen, William	General	12 Broad	
Anderson, Hannah & Son	Fabric	18 Cor Church & Tradd	Sugar
Bailey & Walker	Pork	---- Wharf	Flour
Ball, James	Dry Goods	87 Church	Spirits, Groceries
Barker, J. Sanford	Spirits		Rum
Berman, Richard P.	Carriages	165 Meeting, at Daniel Stevens', Jr.	Dry Goods
Bixby Nathan	Sugars	8 Crafts' N Wharf	Fabric
Blake, Peter	Jewelry	33 Church	Dry Goods
Blod, Richard, Jr.	Horses	Mr. Durrett's Stables	
Bours, Luke	General	25 Elliott	
Broadfoot, J.	General		
Brookings, H.	Sugars	24 Amen	
Brooks & Potter	General	6 Crafts' Wharf	
Burges, Mary M.	Clothing, Fabric, Gloves, Silks, Lace, Ribbons, Fans	240 King	
Burgoyne, William	Drugs, Chemicals, Medicines, Shop Furniture, Surgical Instruments	147 Broad, cor of E. Bay & opp the Exchange	
Byrnes & Bennett	General		
Caldwell, Wm. A.	General	Balke's Wharf	
Cambridge, J.N.	General		
Canter, D. & J. Sasportas	Spirits, Dry Goods	5 Motte's Wharf	
Cassin, James	Dry Goods, Groceries, Spirits	3 Crafts' N Wharf	
Chapman, George	Flour, Spirits	Chisolm's Wharf	
Chazal, Mrs. & Carvin	Ladies' Fashions	19 Church	
Chupein, Lewis	Dry Goods	137 Broad	
		Weir, F. & C.	
		Wheeler & Christie	
		White, John P. & C.	Crafts' Wharf
		Winthrop, Joseph	5 Beale's Wharf
		Wish & Bryan	Vanderhorst's Wharf
		Wissmann & Lorent	130 (or 180) Broad
		Woodman & Smith	83 King, moved from 76 King

1807 con't.

Clabby, Richard
Clark, Curtis
Clough, Tho.
Cocks, Miss
Coit & Fraser
Condy & Raquet
Coolidge, C.D.
Corbett, Samuel
Cawing & Hurlbut
Crawford & Lloyd
Crawford, James
Crocker & Huchborn
Cunningham, John
Dabnev & Parmele
Dalton, Dr. James
Davis & Carroll
DeBow, William
Delaire & Canut
DeLaMotta, E.
Dillie, P.
Douglas, James K.
Durban & Guillotin

1807 con't.

Dry Goods, Butter
Dry Goods
Ships' Groceries
Millinary & Fancy Goods
Beef, Blankets, Fabric,
Wine, Hats
General
General
Spirits
Dry Goods (whol & Retail)
Drugs, Chemicals, Shop
Furniture, Patent Medicines
General
Pork, Beef, Cotton Cards
Butter
Cigars
Medical Store
India Goods, Groceries
Drugs, Medicines
Gunpowder, Cognac
Looking Glasses, Prints in
Gilt Frames, Chimney Ornaments,
Plated Ware
Butter
Fabric, Kid Stippers, Silk
Umbrellas
Hats

Edmondston, Charles
Elliott, John
Eve, Joseph
Ewing, Alexander
Fletcher, Thomas
Fowle, Nathaniel
Gamage, Elisha
Gennerick, John F.
Gibson, Broadfoot & C.
Gillespie, John & C.
Gilman, Z.
Grant, Alexander
Gray, Wm.
Green, Edmund
Gregorie, Jr. & Smith
Grice, C.E.
Groning, Lewis & R.
Grove, S.
Guerlain, Lewis N.
Gunter, Edward
Hall, Daniel
Harth, John
Haslett, John

4 Crafts' N Wharf
7 Elliott
3 Crafts' N Wharf
96 King
31 Bay
Jan. - 15 Crafts'
N Wharf
March - 13 Crafts'
N Wharf
191 Meeting
194 King
15 Broad
Crafts' N Wharf
King St.
16 Tradd
Cor of Church &
Tradd
102 E. Bay
43 Bay
95 E. Bay
Solltee's Longroom
Gilt Frames, Chimney Ornaments,
Plated Ware
21 Queen
89 Church, cor of
Elliott
175 Meeting

Crockery
Dry Goods
Cotton Seed
Fabric, Hats
Fabric, Wine, Candles,
Soap
Matches, Candle Sticks,
Canes, Pines, Pistols
Dry Goods
General
Tobacco
Cotton Bagging
Fabric
Fabric, Hats, Stockings,
Gloves, Saddles, Bridles,
Boots, Shoes
Sugar, Fabrics, Earthenware
Bacon
Salt
Fabric, Trims, Cutlery,
Tack
Sugars
Fabric, Hardware
Fabric, Hats
Gunpowder
Seed Rice
Yellow Pine
Coals, Linens, Gun Locks,
Padlocks, Braces, Kits, Glass
Ware, Bar Iron

134 Bay
119 Broad
Cochran's Ship Yard
3 Chisolm's Wharf
1 Crafts' S Range
3 Broad
25 Elliott
150 Cor of King &
Boundary
30 Bay
8 Crafts' N Range
92 Church
7 E. Bay
145 Broad
16 Broad
20 Federal
Fitzsimmons' Wharf
10 E. Bay
Crafts' S Wharf
S. Bay

1807 con't.		1807 con't.	
Lane, Robert	General	Hay, George	Negro Shoes
Laval, J., Jr. & C.	Oats	Hazlehurst, R. & C.	Rum, Coffee, Sugars
Leduc & Danjou	Groceries, Wine Store	Hill, ----	Hill's Ware-House - Fabric, Clothing & Accessor- ies, Furnerals furnished complete or in part
Leefe, Benjamin	Dry Goods	Hoff, J.	Books
Lindsay, Wm.	Groceries, Spirits	Hornden, ----	Tobacconist
Lorent, Knipping & Steinmetz	Salt	Hutchinson, E.A.	Gunpowder, Shot, Bar Lead, Tea, Spirits
Lusher, George	Tea, Raisins, Grapes, Gin	Inglesby, Henry	Spring Fashions
Luther, Giles & C.	Negro Shoes	Ingraham, Math. & Son	Flour, Candles, Rum, Beef, Senna
Macadam, James & C.	Fabric, Threads	Jacks, James	Jewelry, Matches
Macaulay, Daniel	Dry Goods, Ironmongery, Hardware	Jackson, Wm.	Boots, Shoes
Maine, John	Shingles	Johnston, John & C.	Fabric, Trunks, Spices, Pork & C.
Hair, Bryce & C.	Woolen & Cotton Goods, Crockery & Glass Ware	Keating, Wm.	Raisens, Almonds
Marston, David	Rum, Beef, Chocolate, Fish, Candles	Kehr, John D.	Castor Oil, Oranges
Martin, John P.	Bacon, Lard, Bees Wax, Tallow	Keith, John & C.	Flour
McCredie & Hannah	Dry Goods, Hardware, Ironmongery	Kerr, Andrew	Teas, Sugars, English Glass
McDowall, James	Hats	Kelly, M.	Mare, German Tumblers
McElmoyle, M.	Groceries, Spirits	Kilpatrick, James	General
McKenzie & McNeill	General	Kirk & Lukens	Hats
McKenzie, John & C.	Spirits, Groceries	Kirkland, Jos.	Sugars, Molasses
McKinlay, Dugald	Fabric, Thread, Sugars, Coffee	Kohne & Maxwell	Chas. Dispensary - Medicines
		Labat, Mrs.	Iron, Steel, Coffee, Wine, Pine Planking
		Lamb, David	Pianos, Music
			Meeting St., at Dr. Ulmo's
			General
			2 Bedon's Alley

1807 con't.

McMillan, John

McOwen & Hagood

Mcgrath & Jones

Mariam & Perry

Monifeldt, Esaias

Morford, E.

Morison, Spencer

Mortimer & Heron

Murden, Jeremiah

Murley, Samuel

Nedly, John C. & Hugh Reid

Neilson, James

New Glass, China & Earthen Ware Store

Nye, Phillip

Ogier, L. & C.

O'Hara, Charles & Henry

O'liver, Joseph

Page, J.W.

Paxton, H.W.

Peake, S. & C.

Pearce & Tillinghast

1807 con't.

Crockery, Salt, Coal

Fabric, Thread, Glue, Glass Ware, Earthen Ware

Spirits, Cheese, Cotton, Gunpowder

Coffee

Sugars

Books

Groceries

Dry Goods

Madeira

Wines, Fabric, Nails, Hoes, Shovels, Spades

Groceries, Paper, Beer

Spring Goods

Glass, China, Earthen Ware

Bonnets, Trims, Silk Umbrellas, Fabric, Diapers

Crockery, Seed Rice

Coffee, Sugars, Brandy, Cocoa

Corn, Pork, Bacon, Lard

Fabric, Cotton Cards

Staves

Ironmongery

Sugars, Mollasses, Coffee

Chisolm's Wharf

Vanderhorst St.

Keith's Wharf

1 Crafts' N Wharf

13 Motte's Wharf

132 Broad

Beale's Wharf

14 Tradd

Prioleau's Wharf

72 Bay

William's Range, Prioleau S. Wharf

40 Elliott

87 Church, betw Broad & Elliott

16 Elliott

9 Crafts' S Range

6 Motte's Wharf

28 Elliott

Blake's Wharf

12 Tradd, nearly opp Carolina Coffee House

31 Elliott

Stationary & Writing Accessories

Boots, Shoes

"New Ship Chandlery Store"

"Phila. Boot & Shoe Store"

General

Fabric, Candles, Soap

Spirits

Wine, Cotton Bagging

Dry Goods, Spirits

Spirits, Groceries

Groceries

Glass, China, Earthen Ware

Laces, Fabric, Umbrella, Bed Tick

Fabric

Garden Seeds

Turpentine, Pitch

Groceries, Spirits

Fabric, Logwood

General

Bath Tubs, Tin & Japan Ware

Fabric & C.

Shoes

3 Broad; moved from 123 Tradd

23 Elliott

80 E. Bay

Cor of Queen & King

82 Church

3 Crafts' N Wharf

Motte's Wharf, opp Scale House

John Woodrop's

136 Cor of E. Bay & Crafts' N Wharf

52 E. Bay

19 Queen

83 Church, next door to McKenzie & McNeill

Blake's Wharf

Broad St., at Mrs. Kerr's

62 E. Bay

34 Elliott

109 Tradd

Crafts' S Wharf

131 Queen, near the Market

187 Meeting

Temple & Peters
(formerly Temple, Pearce & C.)

1807 cont.

Thomas, F.S.

Thomas, John

Thompson, William

Trenholm, Wm.

Vaughn & Alley

Walden, J. & C.

Wartenburg, P. & C.

Watson, John & C.

Waugh, Alexander

Waugh, W. & A.

Wheeler & Scott

White, John Phillips & C.

Wilson & Paul

Wilson, James, Jr.

Wish & Bryan

Woodman & Smith

Wright, Tho.

Wightman, Wm.

1810 RETAILERS

Books

Fancy Goods, Drugs

Jan. 1 - 17 E. Bay,
at Mr. Tho.
Blackwoods
Jan. 23 - 107 Tradd

"Ship Chandlery & Navigation
Store"
108 E. Bay

Beans, Salt, Oats, Rice, Rice
Flour

Groceries, Beer, Leather

Prioleau's Wharf
Crafts' Wharf, opp
Scale House

Molasses, Rum
Bacon, Hams, Gammons,
Flitches

30 Queen

General

Jan. 1 - 7 E. Bay
Jan. 15 - Gadsden's
Wharf

Dry Goods

32 Broad

Wine, Clothing, Fabric

32 Broad

Logwood

12 Crafts' N Wharf

Brazeletto, Red Wood, Brandy

2 Cohen's Row

Groceries, Spirits

Store lately Tait
& Wilson

Salt, Castor Oil

121 E. Bay

Cheap Dry Goods

130 Broad

Fabric, China

83 King

Flour, Beef, Pork

185 Meeting

Sterling Plate, Watches,
Jewelry

Adams, John S.

Alden, Jonathan

Allen, William

Atwill, John D.

Aurault, Peter

Banks, Charles

Beoth & Perman

Bering, Ann

Bours & Bascome

Brooks & Potter

Bryce, Nicol

Campbell & C.

Carnochan, Richard

Cissey, Raymond

Clough, Thomas

Cooper, Matthew

Courtney, H.

Crocker & Hichborn

Dantzman, Geo.

Deviller, ----

Diederichs, Frederick & Franz & C.

Douglas, Campbell & David Gilmour Denoon

Everett & Stillwell

Groceries

Shoes

Turpentine, Lumber, Ships'
Stores

Shoes

Spirits

Cord, Canvass, Thread, Hats

Cheese

Ribbons, Gloves, Flannels,
Hose & C.

Lace, Towels, Diapers,
Chairs & C.

Groceries

Groceries

Groceries

Cotton Bagging

Clothing

Cordage, Iron

General

Spirits

Groceries

Groceries

Music, Books

Ironmongery, Dry Goods

Spirits, Groceries

Bonnets

Broad St., next
to the SC Bank

112 E. Bay

119 Broad

111 E. Bay

1 Crafts' S Wharf

19 Bay

192 King

1 Vanderhorst's
Wharf

Vanderhorst's
Wharf

130 King

16 E. Bay

137 E. Bay

84 Meeting

Crafts' N Wharf

5 Fitzsimons Whar
King

116 Tradd, cor of
Bedon's Alley

93 Meeting

14 Queen

1810 con't.

1810 con't.

Edmondston, Charles	Groceries	2 Crafts' S Wharf	Hunter & Ross	Groceries	Chisolm's Wharf
Faber, Christian Henry	Groceries	93 E. Bay	Inglisby, Henry	Fabric	
Fitch, Joseph	Groceries	122 E. Bay	Jacks, James	Jewelry	126 Broad
Flotard, John & Mary Hattier	Goods	126 King	Kiddell, Charles	Dry Goods, Ironmongery	17 Broad, moved from 127
Frometo, Augustin	Perfumery, Groceries	13 Broad	Kirkland, Joseph	Medicines - Chas. Dispensary	82 Church
Fowle, Joseph	Groceries	118 E. Bay	Kohne & Maxwell	Blankets, Negro Cloth	
Fuller & Davis	Hats, Shoes	79 King	Lamb, D. & J.	General	Blake's Wharf
Gibson, Broadfoot & C.	Groceries		Lane, Robert	Spirits	99 E. Bay
Gillespie, John. & C.	Merchandise		Leamont, ----	Msuic, Books	Minority St.
Gilman, Z.	Groceries	15 Crafts' N Wharf	Leduc & Danjou	Wine	Cor of Church & Iradd
Glen & Daniell	Lumber, Turpentine, Tar, Pitch	SW cor Gadsden's Wharf, Brick Stores	Leeffe, Benjamin	Household Furniture & C.	
Groning, Lewis & R.	Groceries		Lewis, Frederick	Boots & Boot-Tops, Hats	Cor of King & Broad
Gray, William	Salt, Wine, Glass Ware	Cor of D'Oyley's Wharf	Lewis, Issac	Cheap Fabrics	89 Church
Gunter, Edward	Shoes, Iron Ware, Cutlery, Hardware, Gunpowder, Battle Powder	113 E. Bay	Lindsay, William	Spirits	71 Bay
Harris, E.	Hats	187 Meeting	Lopez, D.	Groceries	Beales' Wharf
Hoslett, John	Salt, Sugar		Luther, Giles	Shoes	186 Meeting
Highom, Thomas & C.	Merchandise	Vanderhorst's N Row, E. Bay	Macaulay, Daniel	Dry Goods, Hardware	14 Broad
Hoff, Dr. J.	Books	6 Broad	Marshall, William	Groceries	
Hordey ----	Tobacconist	1 & 2 Coate's Row, S of the Exchange	Mauray, Evariste	Fabrics, Bonnets (whol or retail), Ladies' Articles	Cor of Boundary & King, Sign of the Band Box & Bonnet
Horden, John	Groceries	4 Lothrop's Building, Vendue Range	McClure, Patrick	Groceries	90 Cor of Meeting & Trott
Howe, Jacob	Shoes	94 Church	McDonald, Mrs. Sarah	Liquors	179 Cor of Federal & King, Sign of the Eagle
Hull & Hyde	Dry Goods	148 King, formerly occ by John Cunningham	McMillan, John	Cotton Bagging	1 Chisolm's Wharf
			McNeill, Neill & C.	Chipt Isingloss	

1810 con't.									
McOwen, P.	Groceries	144 E. Bay	1810 con't.						
Megrath & Jones	Negro Cloth, Humhums & C.		Singleton, Benjamin	Crockery	9 Broad				
Moffat, Thos.	Salmon	3 Chisolm's Wharf	Smylie & Patterson	Farm Tools					
Moise, Sen. & Son	Plains	Champney's Wharf, Wm. A. Caldwell's Counting House	Staggs, J.D. & C.	Groceries	Fitzsimons' Wharf				
Moore, John	Linens		Strobel & Aspinall	Groceries	147 E. Bay				
Morford, E., Willington & C.	Drugs, Music	133 Broad	Thayer, E.	Seed Rice					
Morrison, Spencer	"Packet House" - Spirits		Thomas, James	Barnstaple & White Plains	11 E. Bay				
Mulligan, B.	Blue Goods	146 King	Tman, Rehn & I.	Dry Goods	116 E. Bay, Lothrop's Row				
Murley, Samuel	Plains, Duffills, Blankets	26 E. Bay	Truchelut, Joseph	"Goods"	130 Queen; moved from 166				
North, Stephen	Charcoal	147 Broad, cor of E. Bay	Tunno & Cox	Salt	Crafts' Wharf				
Nye, Philip	Bonnets, Fabric, Hats	16 Broad	Vernon, N.	Jewelry, Silver & Plated Ware	136 Broad				
O'Hara, Charles & Henry	Rum		Walden, Joseph & C.	Groceries					
Oliver, Joseph & C.	Groceries	Motte's Wharf	Waugh, W. & A.	Fabric					
Pailhas, Peter & C.	Groceries	12 Tradd, opp the Carolina Coffee House	Wilson, James	General	Chisolm's N Wharf				
Pearce, Reuben	Boots, Shoes	104 King	Winthrop, Joseph	Groceries	Vanderhorst's Wharf				
Phillips & Gardner	Groceries	Fitzsimon's Wharf	Wish & Bryan	Dry Goods(closing)	130 Broad				
Poujaud, A.	Salt	10 Tradd							
Raffin, J. & J. Ferrari	Perfumery, Cutlery	53 E. Bay							
Rawlinson, T.W.	Cotton Bagging	147 E. Bay, cor of Chisolm's N Wharf							
Rehn & Hloffman	Groceries	106 E. Bay, Lothrop's Row							
Ried, John	Boots, Shoes	Cor of King & Queen							
Robbins, F.	Groceries	114 Tradd							
Roberts, O.P.	Saw Gins	29 Trott							
Ryan, John S.	Groceries	73 E. Bay							
Seed & Plant Store (New)	Seeds, Plants	122 King, nearly opp Dutch-Church Alley							

1813 RETAILERS

1813 con't.

Ayrault, P.	Molasses, Coffee, Peruvian Bark, Hoop Iron, Spirits	235 E. Bay	Gilman, Z.	General	8 Crafts' N. Range
Bates & Perkins	Groceries, Tobacco	#5 E of the Exchange	Gordon, James	Window Glass, Coffee	43 E. Bay
Biggood, S.	Nails, Window Glass, Saddles, & c.	213 King	Grant, Alexander	Dry Goods (selling out)	116 Church
Bours & Bascome	Stout, Gun Powder Tea, Cotton Bagging		Greene, Chris.R.	Gin, Groceries	54 Church
Bradford, T.	Violin Strings, Music, &c.	18 King, house lately occ by Wm. Yeadon, Esq	Harris, E.	Hats	212 Meeting
Brooks & Potter	General	Vanderhorst's Wharf	Haslett, John	Salt	
Burgoyne, W.	Medicine	Cor of Broad, opp the Exchange	Hepburn, -----	Boots & Stock	47 Church, a few doors nearer Broad than he was
Campbell & Milliken	Charleston-made furniture	79 Market, opp the center of the lower market	Hoff, J.	Books, Soap	Broad
Corr, Charles	Gentlemen's Ready-Made Clothing, Fabrics, Patterns	15 Queen	Holbrook & Butler	General	Vendue Range
Crocker, D.	Groceries, Barrel Staves, Yarn	Crafts' N. Wharf	Hough, Wade	General	237 E. Bay
Davenport, S.	Mould Candles, Playing Cards Fancy Soap	12 Crafts' N. Wharf	Howe & Fitch	General	
Davis, John M.	Groceries, Cochineal, Tortoise Shell	40 Bay	Jacks, James	Sets of Silver Spoons	
De Leon, Dr. Abraham	Drugs, Chemicals, Patent Medicines, & c.		Kippenberg, Andrew	Cheraw Hams, Shoulders, Fitches & Hog's Lard	37 Queen, betw. Meeting & King next door to Col. Sass
Messrs. Devillets	Music and Book Store		Kohne & Maxwell	Duffil Blankets	
Dick, James & C.	Linen Goods (whol or retail)	166 Broad	Lazarus, Jacob, Jr.	Fabrics, Gloves, Buttons, Jewellery, & c.	E. Bay, next to the Union Insurance Office
Dumoutet, J. B.	Medicines, Fashionable Jewellery, Military Goods, Parasols & c.	199 Broad	Lindsay, William	General	87 Bay
Du Pre, C.	Boards	D'Oyley's S. Wharf	M'Neill, Neill & C.	Gunpowder, Saltpetre, Tea	
Dyott, John	Medicines (whol or retail)	83 Meeting	Macaulay, Daniel	Fabric, Umbrella	9 Broad
Edmondston, Charles	Flour, Pork & c.	2 Crafts' S. Wharf	Macaulay, Jr., & C.	General Fashionable Goods	18 Broad
Everett, Amherst	General	89 Bay	Macfie & Calder	Cotton Bagging	Bailey's Wharf
			Mauger, John	Spirits, India Matting & Window Blinds	40 E. Bay
			Medical Warehouse	Medicines	85 Meeting
			Megrath & Jones	Black Pepper	Lothrop's Wharf

1815 RETAILERS

1813 con't.

Morford, E.	Maps, Books, Playing Cards	Broad	Allen, William	Fabrics	128 Queen St.
Murley, Samuel	General	Martin's N. Wharf	Barnard, T.	Liquor	
Myer, John	Groceries	256 King opp Liberty	Barrelli, Torre & C.	General	35 Broad St.
Oliver, Joseph	Groceries		Baunay, Peter	Fabrics, Clothing	92 King St.
Page, Joseph W.	Windsor Chairs, Butter	#4 E of the Exchange	Benson, John Henry	Fabrics, Clothing	12 Broad
Pepoon, B.	Vinegar, Rye, Oats, Barley, Rough Rice	15 Queen	Beile, J.C.	"Cheap Negro Cloth"	320 King St.
Phillips, Benjamin	Military & Negro Shoes	119 Tradd	Bignon, B. & Son	General	King St., 2 doors above Duke Goodman's
Robinson, P.	Flour	8 Crafts' N. Wharf	Billing, ----	Horses - Stables	
Smith, H.	Nankeens	7 Braod	Black, James	Boots, Shoes	
Smith, Hugh	Tin, Coffee	Fitzsimons' Wharf	Bours & Bascombe	General	
Stagg, J.D. & C.	General	Cor of Queen & Bay	Brooks & Potter	Hams, Spirits, Flour, Glass	Vanderhorst's Wharf
Stanley, Caleb	Corn, Seed Oats, Seed Potatoes	4 Crafts' S. Wharf	Brown & Moses	Clothing	
Sturgis & Lovell	General	Market St., N side, opp Mr. Sparrow's Stall	Brown & Tunis	General	278 E. Bay
Sullivan, Timothy	Mullet	239 Bay	Buchanan, Wood & C.	Fabrics, Clothing	253 E. Bay
Trenholm, Wm.	Corn & Salt Store (selling out)	237 E. Bay	Bulkley, Jesup & C.	Dry Goods	97 Broad
Tupper, T.	General	14 Blake's Wharf	Burger & Alexander	Groceries, Spirits	120 Broad, next to Dr. Burgoyne's
Tyler, Joseph	General	111 Broad (Courier Office)	Butter, Melvin & C.	Dry Goods	98 Broad
Wheeler, H.	Groceries, Stoneware, Vinegar, & c.	Teas	Carmand, F.	Fabrics	328 King St.
Willington, A.S.	Books, Medicine, Blanks	Book Store	Carnochan, Richard	Russian Diaper, Glass	
Wilson & Paul	Teas	Sugar, Coffee, Candles, Soap	Catnet, P.	Groceries, Spirits	21 Queen St.
Young, W.P.	Book Store		Chapapneys, John	"Vegetable Seller"	
Young, Wm.	Sugar, Coffee, Candles, Soap	Champneys' St.	Clark, Barth.	Welch Plains	King & Queen
			Cleland, Gilbert	Peace Hats, Hats	250 King St., cor of Society
			Coquerean, C.	Gunpowder	196 King St.
			Cormick, Thomas & C.	Groceries	236 E. Bay

1815 con't. RETAILERS

Corr, Charles
 Cowing, Henry & C.
 Cripps, D.
 Crocker, D.
 Dalton, Dr. James
 Daniell, Lewis
 Danjou, L. & C.
 Dart & Spears
 Davenport, S. & C.
 Dawes, Hugh P.
 DeCrescent, A.
 DeLiesseline, Francis G.
 Depau, Francis & C.
 Depau, Deas & C.
 Destoudres & Crovat
 Dick, James & C.
 Dodd & Ingersoll
 Doughty, T.
 Douglas, C.
 "Drug & Chemical Store"
 Ducoin, John

1815 con't. RETAILERS

"Gentleman's Ware Room" -
 Clothing
 General
 Spirits
 General
 Medicines
 Naval Stores, Sugar,
 Shingles
 Spirits, Groceries
 Oats
 General
 Shingles, Tar, Bagging
 Watches
 Oats
 Molasses
 Fabrics, Hardware, Glassware
 Butter
 Dry Goods
 Musical Instruments
 Mill Stones, Rolling Screen
 Groceries, Spirits
 Drugs, Medicines
 Gunpowder, Spirits
 13 Queen St.
 224 E. Bay, cor of
 Lothrop's Wharf
 Prioleau's Wharf
 Crafts' N. Wharf
 Church & Tradd
 June - Gadsden's S.
 Wharf
 Oct. - Daniell's S.
 Wharf, formerly Gads-
 den's Wharf
 8 Crafts' N. Wharf
 July - 225 Lothrop's
 Row
 Oct. - 225 Bay
 24 Broad
 27 E. Bay
 Chisolm's (late Motte's)
 Wharf
 143 King St.
 Jan. - 61 King St.
 March - 321 King
 Aug. - 106 Broad
 12 Crafts S. Wharf
 Meeting & Market Sts.
 Cor of Broad & E. Bay
 52 E. Bay
 Dumoutet, _____
 Dunkin, N.B.
 DuPre, Jostias J.
 Dyott, Dr.
 Edmondston, Chs.
 Edwards, Timothy
 Elford, James M.
 Everett, A.
 Fraser, John
 Fuller, Wm.
 Gamage & Sewell
 Gamage, C.E. & C.
 Gardner, John C.
 Gibson, Alexander
 Gibson's Manufactory
 Goodman, Duke
 Greene, Christopher R.
 Greenleaf & Goodwin
 Halbrook & Butler
 Hall, Geo. & C.
 Hastett, John
 Hawes, N.
 Jewelry Store
 Drugs, Medicines
 Linen
 Medicines (whol or retail)
 General
 Hoes, Trace Chains
 Navigational Equipment
 Vegetables, Cordage, Tea,
 Cotton Goods, Shoes, Cotton
 Goods
 Calicoes, Quills, Steel
 Bonnets
 Fabrics
 General
 Hay
 Fabrics
 Shoes
 Canal Boats, Hoes
 Cotton, Rice, Groceries,
 Shooks
 Spirits
 Fabrics, Shoes, Cheese
 White Lead
 Beef
 Groceries
 99 Broad
 Crafts' S. Wharf
 133 King, formerly Mr.
 I. Hunter's
 177 King St.
 2 Crafts' S. Wharf
 221 E. Bay
 State St., N of Queen,
 at the sign of the
 quadrant
 226 Bay St., Lothrop's
 Buildings
 D'Oyley's Wharf
 87 King St.
 Lothrop's Wharf
 234 E. Bay
 Chisolm's Wharf
 Meeting St., between
 George & Boundary
 Bailey's Wharf &
 4 Brownlee's Row, King
 St.
 235 E. Bay
 6 Crafts' S. Wharf
 87 E. Bay
 295 King & Market

1815 con't. RETAILERS

Hoff, John
 Book Store

Hones & Town
 Teas

Hopkins, John M.
 Flour, Spirits

Hough, Wade
 Tobacco, Ink, Soap,
 Shirts, Cards, Paper

Howe & Fitch
 Groceries, Dry Goods

Hull, Latham
 Dry Goods

Hunter, J.
 Fabrics, Lace, Straw
 Bonnets

Inglesby, Henry
 Clothing

Jacks, James
 "Assortment of Fashionable
 Goods" & Jewelry, Watches

Johnston, Dr.
 Medicines

Kelly, M.
 Ironmongery, Hardware

Kippenburg, Andrew
 Groceries

Kirkland, Joseph
 Medicines

Kirkpatrick & Douglas
 General

Koffskey, Ann C.
 Dry Goods, Earthen Ware

Kohler, Frederick
 "Leather Store" - Shoes,
 Leather, Lamb Skins, Carriers'
 Tools

Kohne & Maxwell
 Fabrics

Laurans, Peter
 Coffee

Leland, J.
 Nails, Beef, Paper, Shoes

Low, Andrew & C.
 Dry Goods

Magwood & Patterson
 Madeira

Marshall, William
 Soap

Marshall, John
 Tobacco

Martin, James
 Spirits, Fabrics

273

1815 con't. RETAILERS

M'Dowall & Black
 Spirits, Dry Goods

Mease, Charles B.
 Fabrics, Clothing

Meeds, Wm.
 Spirits

Megrath & Jones
 General

Mellish, Phineas
 Salt

Mill, John
 Stamps, Books, Music

Miller, Ezra L.
 Patent Corn Mills, Mills
 for Grinding Tanner's Bark;
 Groceries

Mill
 Groceries

Miller, James, Sen.
 Fabrics, Hardware

Milliken & Primerose
 Spirits, Fabrics, Clothing,
 Shoes

Missroon & Timmons
 Porter

Morford, E.
 Stationary, Pencils, Quills,
 Sealing Wax, Ink Powder

Morris, C.G.
 Spirits, Tar, Hoes,
 Candles

Murley, Samuel
 General

Mynott, B.O.
 Shoes

Napier, Thomas & C.
 Fabric, Clothing

Noble, Dr. & C.
 Medicines

O'Hara, Charles & Henry
 Rum, Segars

Pepoon, Benjamin
 Wheat, Bran, Oats, Peas

Perman, Geo.
 Allum Salt, Oil

Potter, John
 Fabrics, Wines

Poujaud, A.
 Groceries

Rhodes, John
 Rice

Robertson, John
 Cotton Bagging, Sugar, Coffee & Crafts' S. Wharf

73 King St.
 Merchant's Hotel,
 E. Bay
 Lothrop's Wharf
 E. Bay, Merchants Hotel
 108 Broad
 Jan. - Mills: Cor of
 Wentworth & King
 Nov. - Groceries: 2-8
 E. Bay
 Chisolm's Wharf
 Cor of Martin's Wharf
 & E. Bay
 Vendue Range
 Broad St.
 262 E. Bay
 Martin's Wharf
 45 Church
 King St.
 15 Queen St.
 19 Broad
 8 Tradd St.
 30 E. Bay

1815 con't. RETAILERS

1815 con't. RETAILERS

Urqhart, Charles	Salt, Flour	N side of the Exchange	Robertson & Patton	Spirits, Hemp, Cards, Gunpowder, Sperm Oil	6 Crafts' S. Wharf
Vincent, Benjamin	Hardware, Groceries	87 E. Bay	Robinson & Patton	Paper, Oil	
Wagner & Cowing	Assorted Goods	King St.	Roddey, James & C.	Steel, Flour, Pork, Crackers	
Walter, J.	"The Fish Store," Cider	State St., 2 doors S of Queen	Ross, John	"Grocery, Wine & Liquor Store"	28 E. Bay, cor of Tradd St.
Waugh, Alex. B.	Spirits	258 Bay	Ryan, Peter Thos.	Wines	
Waugh, W. & A.	Spirits	255 Bay	Saltus, Francis & Son	Coffee	5 Crafts' S. Wharf
Wheeler, H. & C.	Stone Ballast	231 Bay	Shaw, William D.	Saddlery, "Plaster of Paris"	210 E. Bay St.
Wheeler, J.	General		Simons, A.	Flour, Rice, Nails, Iron	Vanderhorst's Wharf
Whyte & Smith	Dry Goods & Groceries		Singellton, Benj.	China, Crockery, Glassware	16 Broad
Willington, A.S. (Printer of the Courier)	Salt Pans, Medicines	9 Broad	Smith, Reuben	Hay	Mey's Wharf
Wilson & Paul	Groceries, Spirits		Stagg, J.D. & C.	Salt	
			Steinmete, Lorent	Fabrics, Tin Plates	
			Stoney, John	General	Fitzsimon's Wharf
			Strobel & Aspinall	Lead	
			Sturgis & Lovell	Wrapping Paper, Candles, Soap, Fish	4 Crafts' S. Wharf
			Sullivan, Timothy	Groceries, Oil, Soap	
			Timmons, George	Groceries, Spirits	
			Tourett, ----	Gunpowder	Meeting St.
			Trenholm, Wm.	Oats, Corn	
			Tupper, T.	Tobacco, Nails, Flour, Osnaburgs	Magwood's Wharf
			Tupper, T. & H.	Coffee, Stone Lime, Chairs, Fabric	239 E. Bay
			Tyler & Hough	Fabrics, Linen Sheets	233 E. Bay
			Tyler, Joseph	Shoes, Soap, Ink, Fabrics, Leather, Paper, Parasols	237 E. Bay

1818 RETAILERS

1818 con't.

Aiken, William	General (closing out)		Carrie, Lewis E.	Spirits
Averell & Gowdey	Boots, Shoes	284 King (in the Bend)	Catonnet, P.	Brimstone
Babcock, S. & W.R.	Umbrellas, Paper, School Books, & C.	241 King, opp. T. Flemming's	Chancognie, S.J. & Co.	China Tea & Coffee Sets from Paris - "very rich"
Babcock, Wm. R.	Paper, Account Books, & C.	Meeting, a few doors above the Market	Child & Motherspoon	Flour, Butter, Nails, Tow Cloth
Barrelli, Torre & C.	Jewellery, Tortoiseshell, Chairs, Settees, Fabrics, & C.		Coates & West	Coffee
Barker, J. Sanford	General		Cooper, Matthew	Fabrics, Cotton Hose
Barron, Jno.	Wines	Cor. Champneys' St.	Courier (Office of)	Medicines
Beile, John C.	Dry Goods (whol. & retail)	320 King	Cowing, Henry & C.	General
Benson, John H.	Hats, Fabrics, Shawls, & Mantles	82 Broad, cor. of King	Cox & Blake	General
Bentham, James	Dry Goods	116 Church	Daniell, Lewis & Josiah	Lumber, Naval Stores & C. (whol. or retail)
Bonnell & Saltus	General	34 Bay	Davenport, S. & C.	General
Brett & Bailey	Dutch Rolls	137 King	Dellesseline, F.G.	Bacon, Lard
Broadfoot & M'Neel	Linen		Depau, Deas & C.	General
Brown & Moses	Glass Ware, China, Pictures, Engravings (Auc. & Private)	342 King, betw. Broad & King	Dodd & Ingersoll	General
Bryce, Henry	Plains, Blankets	S. side of Martin's Wharf; moved from E. Bay	Douglas, C.	Groceries & Spirits
Buchanan, Wood & C.	General	25 Bay	Duplat, J.B.	Merchant Jeweller
Burger & Alexander	Cider	120 Broad	Duquersson, Francis	Groceries, Spirits, Hardware, Cor. of King & Tobacco Cotton Bagging
Burgoyne, W.	Drug & Chemical Store	Cor. Broad & Bay	Dyott, Dr. John	Medicines (whol. or retail)
Burk, Geo. D. & C.	New Carriage & Harness Estab.	King St., opp. Mr. Kohler	Edmondston, Chas.	Groceries, Staves
Burnet, Foster	Carriages, Cider	10 Vendue Range	Edwards & Haigh	General
Butler, Richard & C.	Staple & Fancy Dry Goods	97 Broad	Eveleth & Thayer	Shoes, Beef, Butter & C.
Campbell, John	General	270 E. Bay	Follin, A. & F.	Snuff & Segar Store
Carnochan, Rich.	Bagging, Twine & C.	1 Crafts' S. Wharf		

1818 con't.

Foster, I.	Dry Goods	119 King	Kidwell, Charles	Salt Petre	17 Broad
Frean, William	Linen Pavilion Gauze	295 King	King & Jones	Groceries	4 Crafts' S. Wharf
Freeman, L.	Shingles	245 E. Bay	Kirkpatrick, Douglas & Hall	Cotton Bagging	Duncan's Wharf
Fuller, Wm.	Hats	87 King	Lamb, David	Dry Goods	Blakes' Wharf (Feb.) Kunhardt & Leavitt's Wharf (Dec.)
Gerard	Mercer	47 Church, one door N. of St. Michael's Alley; moved from Cor. of Church & Broad	Lankester, J.	Gigs	66 E. Bay
Gerry & Howland	Fabrics, Shawls, Pins, Ribbons & C.	135 King	Lewis, John	Sugar, Molasses, Coffee, Madeira	2 Fitzsimons' Wharf
Gibbon, George & C.	General	2 Gillon St. (Feb.) 240 E. Bay (April)	Lord, Samuel	Whiskey	231 E. Bay
Gregson, Thomas	Ale, Porter	39 Coming St., one door N. of Wentworth	Lorent & Wulff	General	
Groning, Lewis & R.	German Rolls, Marooning Cases		Lowden, John	Dry Goods	
Hall, George & C.	Plains	104 Broad	Lyle & Davis	Flour	217 Bay
Hancock, James F.	Fabrics, Ready Made Gentlemen's Clothing	- 9 E. Bay	Macaulay, Daniel	Ironmongery, Hardware, Fabrics	Cor. of Broad & State
Harris & Bullock	General		Magson, S.J. & C.	Fabrics, Handk., Hosiery & C.	28 E. Bay
Heriot, R. & E. Belcher	General		Magwood & Patterson	Linens & C.	
Higham, Thomas	General	30 E. Bay (Jan.) 43 E. Bay (Nov.)	James H. Magwood & C.	Spirits, Nails, Corn, Rice, Sugars	Blake's Wharf, next to Mr. Lamb's
Hopkins, John M.	Sugar	Vanderhorst's Wharf	Manson, Andrew	Dry Goods	61 King
Howe & Fitch	Beef		Maxwell, Robert	Woolen Goods	
Hoyt & Hannah	Hats (whol. or retail)	292 King	M' Donagh, Jas.	Fruit	51 Elliott
Humphreys, Rich'd. W. & Benj. Mathewes	Groceries, Spirits	38 SW Cor. of Tradd & E. Bay	M' Dowall & Black	Hose, Fabrics, Cotton Umbrellas & C.	70 King
Jacks, James	Vase Knife Cases, Guns, Pistols & C.	105 Broad	M' Gill & Nayler	Cheap Fabrics & Dresses	134 King
Kennedy, James	Spirits	67 E. Bay	Michel, John	Spirits, Groceries	45 E. Bay
Ker, J.C.	Fabrics & C.	321 King	Mill, John	Journals, Books	107 Broad 244 King
			Miller, James & Son	Wines, Bagging, Hoes & C.	

1818 con't.

1818 con't.	1818 con't.
Millinery Store	Ostrich Feathers
M'Neill, Neill & C.	Cheese, Ale, Tripe
Morford, E.	Paper, Books, Billiard Balls, Chess Men, Cribbage Boxes & Boards, Surveying Instruments
Murley, Samuel	Tobacco, Lard
Mynott, B.O.	Boots
Newhall, Edward	Humhums, Handk., Segars, Boots, Shoes (whol. or retail)
Nicolson, S. & C.	Fabrics, Spirits, Lace Veils & Shawls & C.
Norman & Jones	Fresh Arabian Dates, Potatoes
Otis, Richard W.	General
Parsons, S.	Groceries, Beer
Patison, James	Spirits, Segars, Hams, Sugars
Patrick, C.	Shoes, Leather
Pearce, George & C.	Shoes, Leather
Perman, George	Groceries, Spirits
Phelps & Olmstead	Oats
Pilisbury, Moody	General
Poujaud, Augustus	General
Prescott, G.W.	Groceries, Tobacco, Fabric & C.
Rawson, M.R.	New Cabinet Warehouse (all types furniture)
Leghorn Hats, Canton Crapes & C.	134 King near Wentworth
Glass (Agent for Boston Glass Manufactory)	8 Broad
General (including Stock Fish)	45 Church, Cor. of St. Michael's Alley
Flour, Cognac	253 King
Sugar	234 E. Bay
Books	12 Tradd, nearly opp. the Carolina Coffee House
Music, School Books, Prints, Stationary	10 Crafts' S. Wharf
Sugars	1 Kunhardt & Leavitt's Wharf (late Blake's)
Sugar	King St. Road
French Goods - Groceries, Spirits, Hats, Empty Bottles & C.	241 E. Bay, opp. the Planter's & Mechanic's Bank
General	236 E. Bay
Eng. & French millinery, Dry Goods	Crafts' S. Wharf
Wool Hats for Plantation Slaves, Cables, Hawsers	45 Bay
Groceries, Spirits, Candles	Groceries, Tobacco, Fabric & C.
Straw Bonnets (whol. or retail)	New Cabinet Warehouse (all types furniture)
Dry Goods, Spirits	
Beer	
Spirits, Groceries, Soap, Candles	
Rum	
General	
Madeira, Sugar, Rice & C.	
Read & Horsey	136 Cor. of King & Wentworth
Robertson, John	8 Crafts' S. Wharf
Robinson & Carter	General (including Stock Fish)
Robinson, P.	Flour, Cognac
Saltus, Francis & Son	Sugar
Schenk & Turner	Books
Smith, D.W.	Music, School Books, Prints, Stationary
Snowden, W.E. & C.	Sugars
Sollie, F.W.	Sugar
Sompayrac, Theodore	French Goods - Groceries, Spirits, Hats, Empty Bottles & C.
Stagg, J.D.	General
Steele, John	Eng. & French millinery, Dry Goods
Teasdale, Richard	Wool Hats for Plantation Slaves, Cables, Hawsers
Thayer, Isaac	Groceries, Spirits, Candles
Thayer, N.	Straw Bonnets (whol. or retail)
Timmons, George	Dry Goods, Spirits
Trapmann, Jahncke & C.	Beer
Trescott, Joseph	Spirits, Groceries, Soap, Candles
Tunno, A.	Rum
Tyler & Hough	General
Urquhart, Charles	Madeira, Sugar, Rice & C.

1818 con't.

Valk, Jacob
Vincent, B. & E. Hotchkiss
Vaugh & Heriot
Webb, Wm.
Woddrop, John
Young, Wm. P.

General
Apothecaries' Phials
General
Beer
London-made Furniture
Books

267 E. Bay
King St.
253 Bay
218 E. Bay
26 Bay
44 Broad

1820 RETAILERS

Abrahams, E.
Adger & Black
Arant, E.
Attwell, John D.
Avery, P.
Babcock, S. & W.R.
Barelli, Torre & C.
Barker, J. Sandford
Barker, Wm. R.
Batchelder, Nathaniel
Beckett & Davis
Bird, John
Bolles, E.W.
Bones & Crawford
Bones, William
Bonnell & Saltus
Brackett, N.
Brett, Henry

Cheap Store - Fabrics,
Seasonable Goods
General
Cedar Ware, Brass & Iron
Bound (wash tubs, buckets, etc.),
Chairs, Portable Desks, Groceries
Boots, Shoes
Groceries
Books, Garden Seeds
General
Domestic Items (closing)
Hams, Dried Apples, Smoked
Herring
Ice House - Ice, Ice Decan-
ters & C.
Groceries, Spirits, Cotton
Bagging
Fancy Articles & Gifts
Gigs, Dearborn & Jersey
Wagons
Ironmongery, Hardware,
Cutlery, Window Glass, White
Lead & Spanish Brown
Domestic Goods, Fancy Hard-
ware, Spirits
General
Boots, Shoes, Hats,
Skins, Linings
Domestic Goods & Lard

252 King, 2 doors W of
John Hunter's
237 Bay
163 King
35 Broad
220 E. Bay
NE cor of Market &
Meeting
226 E. Bay
16 Broad, store for-
merly occ by Charles
D. Torre
Cor of King & John
175 King
19 Broad
274 E. Bay, 2nd door
from the Custom House
moved from Crafts'
Wharf
221 E. Bay

1820 con't.

1820 con't.

Broadfoot & McNett	General		Chisolm & Taylor	Cotton Seed	
Brown & Tunis	Flint Corn, Castor Oil	D'Oyley's Wharf	Clark, Bartholemew	Staple Goods	NE cor of King & Queen
Bryan, Jonathan	Dry Goods, Fabric	234 King, few doors above George	Clarkson, W.	Corn, Bacon, Lard, Venison Hams	Kunhardt's Wharf
Buchanan, Woods & C.	General		Colburn, James Smith	Furniture, Fabric, Shoes	Cor of King & Broad
Bulkley, A. (i.e. Bulkley, also)	Gloves, Ladies' Silks	119 King	Conyers & Lambard	General	
Burckmyer, James A.	Oats, Corn, Spirits, Flour	Jan. - 231 E. Bay Oct. - 233 E. Bay	Courier Office	Medicines	63 E. Bay
Burger, Charles	General	Vanderhorst's Wharf	Course, Isaac	General	Magwood's Wharf
Burgoyne, Wm.	Drug & Chemical Store	Cor of Broad & Bay	Cox, George	Agriculture & Garden Seed & Implement Store	293 King; moved from 86 King
Burnett, Foster	General	10 Vendue Range	Cripps, Octavius	Bacon, Lard	Vanderhorst's Wharf
Burns, John M.	Boots, Shoes, Leather, Calfskins, Blacking, Boot Heels & C.	116 Church; moved from 112	Crocker, D. & C.	General	5 Magwood's Wharf; moved from 244 Bay
Burrill, J.E.	General	Jan. - 5 Crafts' S Wharf Nov. - 4 Crafts' S Wharf	Crovat, F.D.	Ladies' Items	143 King
Buxbaum, John	Medicines	101 Broad	Dart, Isaac; Mott	Corn, Spirits	7 Crafts' S Wharf
Byrd, John	Peas, Corn	Edmondston's Wharf	Davenport, S. & C.	General	
Campbell, John	Tobacco, Spirits, Bagging, Fowling Pieces	256 E. Bay	Dawes, H.P.	General	Lothrop's Wharf
Carnochan, Richard	Spirits, Hoes, Negro Cloths, Blankets	1 Crafts' S Wharf	Day & Tilliphast	Clothing	137 King, cor of Wentworth
Carson, William	Cheese, Tripe	39 E. Bay, cor of Tradd	Deas, Thomas H.	Bagging, Paper, Waffle & Wafer Irons, Hoop Iron, Vinegar	
Carvin, Elizabeth	Fancy Goods	71 King	Deming & Bulkley	Furniture	119 King, 1 door S of Beaufain
Cason & Carns	Venison Hams	44 N side of Market St., 3 doors from Meeting	Depau, L.B.	General	
Chadwick, S.	General	2 Crafts' S Wharf	Devega, Isaac	Groceries, Dry Goods	190 King, opp Steels' Wagon Yard
Champneys, John	General		Devillers, L.	Spirits, Groceries	
			Dick, James	British Goods	
			Dobson & Timmons	Groceries, Spirits	38 E. Bay, cor of Tradd

Dodd & Barnard	General	17 Kunhardt's Wharf		Hasell	
Douglas, C.	Groceries, Spirits, Bottles	Cor of Meeting & Market	Gallaher, James	Block Tin Liquor Crocks, Time Pieces	68 E. Bay
Drege, Peter	Cheap Store - Fabric, Clothing, Accessories	Cor of Bay & Queen	Garesche, Paul	French Goods	223 E. Bay, formerly occ by Cyprian Flachat
Druce, John C.	Boots, Shoes, Hats	157 King		General	240 Bay
Drug & Medical Warehouse	Drugs, Medicines	98 E. Bay, moved from 102	Gibbon, Geo. & C.	Spirits	End of the Wharf
Duncan & Leitch	Groceries	King St., at the Bend	Gibbs & Harper	General	Chisolms Wharf
DuPre, C.	General	24 E. Bay	Gibson, Falconer & C.	Coaches, Carriages, Gig	Meeting St.
Dyott, Dr. John	Medicines (prepared & sold, whol & retail)	56 E. Bay	Gibson's Repository	Dry Goods (selling off)	279 cor of King & Hasell
Emondston, Charles	General		Gibson, A.	Dry Goods	237 King, 1 door N of George
Egleston, J.	General		Gilliland, Wm. R. & C.	General	224 E. Bay, cor of Lothrop's Wharf
Elfe, William	Seed Rice	Gibbs & Harper's Wharf	Godard, Rene	Books	103 Broad
Elford, James M.	Navigationl Items, Thermometers, Spectacles	70 E. Bay, Sign of the Quadrant	Gould & Treadway	Charleson-made Cabinet Furniture	104 King, few doors S of Market St.
Evelyth & Thayer	General	2 Gillon St., N of the Exchange	Goure, A.	"French Store" - Fancy Goods	Cor of King & Broad, opp Mr. Devillers
Eyland, James & C.	Saddlery, Hardware, Silver Plate Ware, Silver Cutlery, Gold Jewelry, Guns, Work Boxes, Writing Desks, & C.	250 King, near Queen	Guille, C.	Hats	137 Queen, 3 doors above Bay
Fairchild, R.	Shoes & Booties	285 King	Grocker, D. & C.	General	244 Bay
Flachat, C.	Crapes, Satin Florence, Champagne	233 E. Bay	Hall, Nittis & C.	Groceries	2 Vendue Range
Fleming & Ross	General	Cor of Bay & Vendue Range	Hall, Andrew T.	Glass Ware	61 King
Follin, A. & F.	Flour	180 Meeting	Hall, D.W. & C.	Spirits, Groceries, Natls, Spanish Brown	5 Vendue Range
Foster & Black	Corn	47 Elliott	Hall, George & C.	Dry Goods	104 Broad
Fraser, J. & C.	Flint Corn		Hancock & Sawyer	London Warehouse - Gentlemen's Clothing & Accessories, Guns & C.	Cor of Broad & Church
Freidle, A.M.	Millinery	129 King, nearly opp	Harrison & Trowbridge	Oats, Beef, Potatoes, Cheese	

1820 cont.

1820 cont.

Haven, C.C.	Groceries, Cedar Ice Pails	2 Fitzsimon's Wharf	
Henderson, Andrew	Fabric	96 King	Wharf
Henderson, R.	Corn	33 Tradd	321 King
Heriot, John R.	Spirits, Buttrer, Baskets	Next door to the Coffee House, Tradd	41 E. Bay
Higham & Fife	General	43 Bay	213 Meeting
Higham, Thomas	Coffee, Sugar	43 E. Bay	Cheese
Hinckley, C.T.	Shoes, Boots, Oil, Candles	33 Church St., 1 door N of Dr. Dalton	Gentlemen's Clothing
Hoff, J.	Books, Sheet Music		100 Broad
Holden & Little	General	247 E. Bay	245 Bay
Howe, J.	Shoes, Boots	211 Meeting	General
Howland & C.	General	13 Crafts' N Wharf	Groceries, Tobacco
Howland, B.J.	Fabric & Seasonable Goods	135 King	Bacon
Hoyt, Eli. T & C.	Hat Store	161 King, 3 doors below George, under Mrs. McDonald's Boarding House; movec from 292 King	Silk Trimmings, Cotton Fringe, Coachmaker's Lace
Huard, Stanislaus	Drugs, Chemicals, Medicines	24 Broad, opp S.C. Bank	Spirits
Humphreys & Mathewes	Cider	38 Cor of E. Bay & Tradd	Horses
Hutchins, S.	General	245 E. Bay	Clothing
Jacks, ----	Fashionable Goods	105 Broad	Hay
James & Burckmyer	Spirits, Groceries	231 Bay	Garden Seeds, Plants
Java, P.	Spirits, Groceries	95 King, 2 doors be- low Beresford St.	Potatoes, Butter
Johnson, J. & J. Owens	General	7 Fitzsimons Wharf	Fabric, Tea China
Jones, John S.	Stone Ware, Wire Meal Sieves(also for sand & cockle)	122 Church	Rosin, Turpentine, Varnish
Kelly, Joseph	Corn, Potatoes	10 Chisolms Upper	Cotton Seed, Spring Barley, Potatoe Dates
			General
			87 Bay
			96 E. Bay; moved from 8 Fitzsimons Wharf
			Magwood's Wharf
			March - 26 Queen, betw Church & Meeting Oct. - 114 King
			66 E. Bay
			3 Crafts' S Wharf
			Magwood's Wharf
			94 King
			Kunhardt's Wharf
			233 E. Bay
			37 Queen
			231 E. Bay
			236 E. Bay
			King, J., Jr.
			Kippenburg, A.
			Korn, Henry
			Kunhardt, Mr.
			Laborde, Francis
			Ladeveze, Raymond
			Lambard, Conyers
			Landreth, Thomas
			Lanckester, J.
			Lawton, J.C.
			Lazarus, M.
			Legare, Solomon & C.
			Leland, J. & Bros.
			Lemaitre, John B.
			Lewis, John
			Spirits, Accessories
			Spirits, Groceries
			Seed Rice
			Spirits, Sugar
			Cheese
			Gentlemen's Clothing
			General
			General
			Groceries, Tobacco
			Bacon
			Silk Trimmings, Cotton Fringe, Coachmaker's Lace
			Spirits
			Horses
			Clothing
			Hay
			Garden Seeds, Plants
			Potatoes, Butter
			Fabric, Tea China
			Rosin, Turpentine, Varnish
			Cotton Seed, Spring Barley, Potatoe Dates
			General
			87 Bay
			96 E. Bay; moved from 8 Fitzsimons Wharf
			Magwood's Wharf

1820 con't.

Loomis, H. & C. Hardware, Military, Fancy Goods Jan. - 144 King, near George Feb. - 330 King, near Queen

Lorent & Wulff Domestic Goods

Loud, John New Book Store - Piano Fortes 14 Broad

Lovell, J.S. Butter 42 E. Bay

Lovell, Josiah Sturgis Ship Chandlery & Iron Mongery Store lately occ by Lovell & Paine

Lowden, John General 259 E. Bay

Lyle & Davis Fabric, Groceries, Spirits 226 Bay

Lyon, J. Shoe Store - General 80 King

Lyon, Oliver Boots, Shoes 150 King, 3 doors above Liberty

Macaulay, Daniel Dry Goods, Ironmongery (selling off) Cor of Broad & State

Magrath, John Spirits, Cordage, Bagging, Tobacco, Salt Edmondston's Wharf

Magson, S.J. Fabric, Hats, Hose, Guns 28 E. Bay

Magwood & Patterson General

Maxwell, Robert Woolens, Spirits, Salt, Mustard

McCartney, Samuel Dry Goods 115 Broad

McCormick, Wm. General 54 E. Bay

McDonald, Mrs. Millinery & Fancy Articles 274 King

McDonald, J.E. & C. Ground Nuts Saltus' Wharf, S Wharf

McDowall & Black General

McDowall, James Pots, Owens, Hoes King St., a few doors above Tobacco Inspection

McMillan, John Woolen & Cotton Goods, Butter Feb. - 315 King Oct. - NE cor of King & Spring

1820 con't.

McNeill, Neill & C. Spirits, Groceries

Mease & Holmes Dry Goods 73 King

Mill, John Books 107 Broad

Miller, E.L. Spirits, Groceries, Oils Upper end of King, next door above Messrs. Addison & Martin; moved from Cor of King & Libert

Miller, J. Fabric 52 Cor of King & Broad

Miller, James & Son General Buttons 326 King

Miller, M. Axes, Rice Hooks, White Lead, 266 E. Bay Gunpowder

Miller, Wm. C. Spirits, Groceries, Candles

Mills, Drake Fabric, Carpets, Seasonable Goods 306 King

Moffett, Andrew Raisins 15 Vanderhorst's Wharf

Montgomery & Platt Hats 254 King

Montross, Nathaniel Butter Cor of King & Market

Moon, James Clothing 180 King, formerly occ by William Turpin, Esq.; 2 doors below Boundary St., W side

Moore, A., Jr. Salt 7 Fitzsimon's Wharf

Moore, John General 180 King

Moore, L., Jr. Books, Stationary, Quills 8 Broad

Mortford, E. Cambrics, Hummums 287 King

Moriarty, M. General 254 Bay & Smith's (late Martin's) Wharf; moved from 262 E. Bay & Crafts' Wharf

Morris, C.G. Spirits (selling off) Cor of Champney's St.

Murley, Samuel

1820 con't.

Mynott, B.O. (June)
(B.O. Mynott & C. - Jan.)

Neville, Joshua & Son
Newell & Peck
Newhall & Thayer
Nicolson & Holmes
Nurse, J.
O'Hara, C. & H.
Olde, Liberty
Olson, Mrs.

Otis, Richard W. & C.
Parish, Miller & C.
Parks, J.
Patrick, C.
Paul, John & Dunbar
Perman, George
Perry, Julia
Pezant, John
Pillsbury & Hilliard
Pitray & Viel
Pratt, John T.
Prescott, J.W. & C.
Probyn & Williams
(Agents for the Brewery)
Ravenel & Stevens

Buckskin Boots, Trunks
Charleston-made Furniture
Groceries
Shoes
General
Shoes
Spirits, Groceries
Boots, Shoes
Matches, Music Boxes
General
General
Spirits, Vinegar, Bottles
Leather Store - Leather,
Shoes, Irish Linens
Tea, Garden Seeds
Cognac
French Bonnets
Spirits, Vinegar, Sweet Oil
General
General
Corn, Peas, Potatoes, Segars,
Rum, Ground Nuts
General
Ale
Bacon, Lard

45 Church St., cor of
St. Michael's Alley
282 King, opp Beaufain
256 King, opp Liberty
324 King
234 E. Bay
251 King
27 Broad, 1 door from
Mr. Thayer's Bookstor
Jan. - 16 Queen
Feb. - #18, in Mrs.
Olerson's house, 15
Queen, near Bay
49 E. Bay
97 Broad
225 E. Bay
June - 320 King
Oct. - 320 King & also
King St. Road

1820 con't.

Ravenel, J.
Rawson, W.R.
Read & Horsey
Redon, C.
Rendell, Mrs.
Richards, Charles H.
Ring, D.A.
Robinson, Randal
Rodgers, John B.
Rogers, John R.
Rogers, Wyllys
Rose, John
Rower & White
Saltus & Blythwood
Samory, C.
Sass, E.G.

Musical Instruments & C.
Cabinet Furniture
Lace, Veils, Shawls
Carriage & Saddle Horses
French Goods
Cotton Cambrics
Oil & Colour Store - Oils,
Glass, Paints, Brooms, Glue,
Brushes, Pumice Stone, Gold Leaf,
Shoe Blacking, Copal & Japan
Varnishes
General
Salt, Oats, Rice
General
Cutlery, Iron, Hardware,
Ironmongery
Boots, Shoes
Sugar, Tea, Bale Rope
Marble Chimney Pieces
Spirits, Nuts
Mattresses, Feather Beds &
Pillows, Sheets & C.,
Furniture
Furniture

20 Vanderhorst's
Wharf, at the count-
house of Ravenel &
Stevens
294 King, 2 doors
from Market St.;
moved from 86
Meeting
136 Cor of King &
Wentworth
Society St., at
stables of Laborde
& Hard
228 1/2 King, opp
Hasett
168 King
2 Broad
8 Crafts' S Wharf
Kunhardt's Wharf
3 Lothrop's Wharf
60 E. Bay, nearly opp
the Exchange
127 King
Kunhardt's Wharf
78 Cor of Church &
Market St.
Chisolm's N Wharf
111 Queen, opp
Planter's Hotel
38 Queen, Northern
Warehouse

1820 con't.

Shackelford & Middleton
 Schenk, James R.
 Schults, W.B.
 Schutt & Budd
 Sharpe, J.L.
 Sherbourne, Mr. W.
 Siegling, T.
 Simmons, Joseph
 Smith & Olds
 Smith, Benjamin
 Smith, Mrs. Eliza
 Smith, H.
 Snowden, W.E. & C.
 Sommers, J.W.
 Sompayrac, Theodore
 Stanley, Charles A.
 Stearns & Bichnell
 Stephens, T.B.
 Stillman, James
 Stoney, John
 Street, H.G.
 Street, T. & C.
 Suau, Peter

Claret
 Books, Publications
 Dry Goods
 General
 Matches, Jewelry
 Music Store
 Musical Instruments
 (Will order) Garden Seeds & Roots
 Boots, Shoes (selling off)
 Oil, Turpentine
 Domestic & Seasonable Goods
 Hoes, Salt, Spirits
 Sugar, Molasses, Segars
 Spirits, Rice, Sugar, Almonds
 General
 Combs
 Shoes, Boots
 Printing Office - Poems
 Groceries, Spirits, Ship's Stores
 Salt, Iron, Paint
 Spring Water
 Groceries, Dry Goods
 Sugars, Cotton Bagging

Vanderhorst's Wharf
 15 Broad
 278 King
 Lothrop's Wharf
 97 E. Bay
 169 Meeting, near Pinckney
 53 Cor of Broad & King
 Cor of Broad & E. Bay
 258 King, 1 door S of Society
 #2 Back of the Exchange
 218 E side of King, near Boundary
 Smith's Wharf
 Tunno, A.
 5 Fitzsimons' Wharf
 164 King
 346 King, 3 doors from Broad
 8 Tradd
 77 Bay, next door to Byrd's Hotel
 95 E. Bay
 230 E. Bay
 Lothrop's Wharf

1820 con't.

Sutton, George
 Swift & Turnley
 Teasdale, R.
 Thayer, E.
 Thomas, P.
 Thompson, William
 Thwing, E.
 Timmons, Wm.
 Trapmann, Jahnke & C.
 Trenholm, Wm.
 Trescott, Joseph
 Tunno, A.
 Tyler, J.
 U.S. Military Store
 Urquhart, Charles
 Usher, James
 Valk, Jacob R.
 Vernon, N.
 Vincent, Hugh E.
 Vion, Mrs.
 Vite, Signor Vito
 Walters, J.

Groceries, Spirits, 1 Milch Cow & Calf
 "London Fashionable Ready Made Clothing Store"
 Corn, Cow Peas, Bran, Brandy
 "Theological Bookstore"
 Fabric, Blankets, Hose, Gloves, Buttons, Handk.
 Ship Chandlery (selling off)
 Flour, Oats, Coal, Spirits
 Patent Corn Shellers, Shot
 General
 Salt, Oats, Corn, Cow Peas
 General
 Spirits, Osnaburgs
 General
 Military Store
 Spirits, Salt, Coffee, Rice
 Bacon
 India Goods
 Jewelry
 Ship Chandlery Store
 Dresses, Fabric
 Hats, French Goods
 "The Fish Store" - Groceries

116 N side Broad, opp the Bank of S.C.
 5 Martin's Row, Chisolm's Lower Wharf
 25 Broad
 Feb. - 88 King, next to Mrs. Savage
 June - 278 King, 2nd door above Hasell, formerly occ by William B. Schults
 227 E. Bay
 3 Vendue Range
 90 E. Bay
 Chisolm's Lower Wharf
 Vendue Range
 44 E. Bay
 Mey's Wharf
 Cor of Gillon St., N of the Custom House
 Magwoods & Patterson's
 6 Crafts' S Wharf
 83 Broad
 48 E. Bay
 93 King
 98 Broad
 State St., 4 doors S of Queen

1820 con't.

Watson, Henry Groceries 19 Market St.
 Maugh & Herriot Saw Gin, Tobacco 258 Bay
 West, Charles H. Cordage, Rope, Ship 262 E. Bay, cor of
 Chandlery Crafts' S Wharf
 Westendorff & C. General 4 Vendue Range
 White, John & C. Platts Chisolm's Wharf
 Wikes, John General 10 Crafts' N Wharf
 Wilson, Mrs. Leghorn Hats, Ladies' Shoes Feb. - 143 King
 March - 343 King
 Woddrop, John London Made Furniture, 26 Bay
 Spirits
 Wurdeman, Mrs. Spring Goods 101 King, next to Mr.
 Stawson, Baker;
 moved from Hortbeek's
 Alley
 Yates, Samuel Ship Chandlery & Hardware (selling off)
 Young, James Stationary, Blank Books, 64 E. Bay, next door
 to Courier office
 School Books

1821 RETAILERS

Abrahams, Elias Very Cheap Dry Goods
 his "Cheap Store,"
 Woolens, Cottons &
 Fancy Goods
 May - 252 King, 3
 doors S of Robert
 Boyce's, formerly
 John Hunter's
 Nov. - 300 King, late
 252 King
 Bacon, Charles Fancy & Staple Dry 253 King
 Goods
 Barelli, Torre & C. Coffee 35 Broad
 Bason, W.P. Books 161 King
 Batchelder, Nathl. Ice House - Refrigerators,
 Cork Covered Jars
 Berrett, W.H. Books Cor Broad & State
 Bohl, E. & Son Fancy Fabrics, Hanging 178 Meeting, Cor of
 Papers, Cologne Water Hasell, formerly the
 stand of T. Street &
 C.
 Bonnell & Saltus Ship Chandlery, Ironmongery, E. Bay
 Cordage (closing out)
 Fish Roos
 Bradley, E.B. General
 Broadfoot & M'Neel General
 Brockett & Davis Sugar
 Brown, Edward Tools & C. 41 E. Bay
 Bryan, Jonathan Fancy Fabrics, Silk 234 King, 5 doors
 Umbrellas, Dresses & C. above George
 Buchanan, Wood & C. Dry Goods
 Burckmyer, J.C. & C. Corn, Flour 233 E. Bay
 Burger, Charles & C. General 1 Vanderhorst's Wharf
 Burgoyne, Wm. Drug & Chemical Store,
 Cow Peas Cor of Broad & E. Bay
 Burrell, J.E. General Crafts' Wharf
 Burrell & Perkins General 10 Gillon St., opp

1821 con't.

the Exchange

Campbell, John Bait
 Chadwick, S. General
 Cheap Liquor & Grocery Store Liquor, Groceries
 China & Glassware House China, Glassware
 Clark, Bartholomew Dry Goods
 Clarkson, W. Corn, Bacon
 Clothes Warehouse Clothes (selling off)
 Colburn, James Smith Fancy Fabrics & C., Dry Goods
 Conyers & Lambard Linseed Oil
 Cornell, Benjamin Groceries (closing)
 Courier Office Medicine
 Course, Isaac General
 Cox, George Agriculture, Garden Seed & Implement Store (whol or retail)
 Crocker, D. & C. General
 Curtin, E. Boots & Shoes (closing)
 Dalton, J. Medical Store
 Davenport, S. & C. Silks, Laces, Shawls & C.
 Davis & Duffus Iron Book Closet
 Day, Alfred Straw Bonnets & Trimmings
 Deming & Bulkeley "Superb Cabinet Furniture"

2 Crafts' S. Wharf
 Church St., cor of Longitude Ln.
 323 King, opp Dr. Harrits'
 NE cor of King & Queen
 Kunhardt's Wharf
 4 Broad, opp the Branch Bank
 82 Broad, cor of King
 128 Church
 Jan. - Hagwood's Wharf
 Feb. - #5 N side of Auction Row
 293 King, moved from 286 King
 2 Gilton St., N of the Exchange
 Cor of Church & Tradd
 46 Bay
 At Read & Horsey's, 136 King, cor of Wentworth
 231 King, 1 door S of

1821 con't.

Beaufain

Denny, James Groceries
 Depau, L.B. General
 Dodd & Barnard General
 Dorson, O.L. Groceries (bought stock of Dobson & Timmons)
 Drege, Peter Clothing, Fabrics, his "Cheap Store"
 Dyott, Dr. John Drugs (whol & retail), Family & Patent Medicines
 Edmondston, C. Sugar
 Edwards, Robt. B. Lard, Bacon
 Egleston, John Groceries & Liquor (closing)
 Egleston, John Grain Establishment
 Ellis, Moses J. Fabrics & C.
 Eveleth & Thayer General

NW cor of King & Tradd
 lately occ by William McIntomyie
 17 Kunhardt's Wharf
 Store lately occ by Dobson & Timmons
 Cor of Bay & Queen
 Cor of King & Market
 2 stores, cor of Bay & Market
 209 E. Bay, next to his former grocery & liquor store
 250 King, formerly occ by I. Emanuel & 1 door below Mrs. Boyce's Millinery Store
 Jan. - 2 Gilton St. N of the Exchange
 Nov. - 8, formerly 2, Gilton St., 2 doors N of the Exchange
 330 King
 204 King
 Shoes, Combs Caps & C.
 Jewelry, Combs, Thimbles (latter whol or retail), his "Fancy Store"
 133 King, 4 doors below Wentworth, & directly opp his old stand, 273 King

Eyland, James & C.,
 Fairchild, R.
 Ferrette, Jno. F.
 General, Sheffield Plated Goods, Fancy Hardware
 Jewellery, Combs, Thimbles (latter whol or retail), his "Fancy Store"

1821 con't.

Fisk, H. Boot & Shoe Store 89 Church, 1 door N of Tradd

Flemming & Ross Tea, Coffee

Flemming, J.S. & J. Cotton Cards 313 King

Foster & Black General Assorted West Indian Goods & Groceries (selling out) 47 Elliott

Freeman, Luther Grocery & Provision Store 67 Bay

Galagher, Michael Drugs, Chemicals (bought form stock of Dr. Buxbaum) June - 101 Broad July - 22 cor of Broad & Church

Gibbon, G. & C. Cotton Cards 124 E. Bay

Gibson, Falconer & C. Seine Twine, Cotton Bagging, Onaburgs Chisolm's Wharf

Gibson's Repository Carriages 138 Meeting

Gillitlaud, Wm. H. & C. Dry Goods

Goodman, Duke Green Coffee Edmondston's Wharf

Graveley, John Hardware & Fine Cutlery 18 Kunhardt's Wharf

Green, J. Cheap Retail Groceries & C. Cor of Amen & Philadelphia (June)

Green, J. Bottling Establishment - Cider, Port Cor of Queen & State (Nov.)

Grille, C. New Hat Store Broad, opp the Branch Bank

Hall, Andrew T. Glassware (closing) 61 King, betw Broad & Queen

Hall, Mills & C. General 2 Vendue Range

Hamilton & Brush Hat Warehouse 164 King

Hardy, Henry P. Groceries & Spirits April - 217 E. Bay Dec. - 178 Bay

Harrison, D.M. Dry Goods 14 Broad St.

Harrison, ---- New Book Store Broad

1821 con't.

Haven, C.C. Groceries 3 Crafts' S Wharf

Henderson, A. Fancy Dry Goods (selling out;whol or retail) 96 King

Higham & Fife General

Higham, Thomas Wines (closing out)

Holbrook, John M. Dry Goods Jan. - 348 King, 2nd door from cor of Broad Oct. - 104 King, near Broad

Hoster, James M. Oils, Salt Petre, Pearl Ash 49 Queen

Howland, B.J. Dresses, Fabrics, Lamp Wicks & C. 135 King

Hull, Latham English, India, French & American Dry Goods at reduced prices March - 98 Broad Dec. - 48 Broad, 4 doors below his late store (54 Broad) & next to the S.C. Bank

Hutchins, S. General 245 E. Bay

Jacks, James Matches, Military Articles, Guns, Compasses & C. 105 Broad

James & Burckmyer Groceries, Dry Goods 233 E. Bay

Javain, Peter Spirits & Groceries 95 King, next door to Raymond Ladereze

Kelly, M. Hardware, Ironmongery & C. 52 E. Bay

Ker, J.C. Fancy Fabrics, Shawls, Gloves & C.

Kimball, D. General 245 Bay

King, John Groceries

King, John, Jr. General 231 E. Bay

King & Jones General 236 E. Bay

Kippenberg, Andrew Bacon 87 Queen

Lamb & Robertson Dry Goods

1821 con't.

Latham, Daniel
 L'Ecyer, J.B.
 Leland, J. & Bros.
 Lipman, A.
 Longsdon, J. & W.
 Loomis, Henry & C.
 Lorent & Wulff
 Lowden, John
 Lyon, J.
 Magson, S.J.
 Magwood & Patterson
 Maxwell, Robert
 Merritt, J.H.
 McGill & Nayler
 Middleton, Thos.
 Mill, John
 Miller, Wm. C.
 Mills, O. & S.
 Moffett & Calder
 Montgomery & Platt
 Moore, John
 Moore, L., Jr.
 Moss, I.

Spirits, Molasses & C.
 Fancy Goods, "French Store"
 General
 Jewelry, Matches, Plated Ware (selling out)
 Fancy Soaps
 General
 General
 General
 General
 General
 Shoes, Hats, Trunks
 Woolens, Clothing
 General
 Fabric
 Fabric
 Fancy Fabrics
 Claret
 Books
 Cordials
 Oats, Corn, Groceries
 General
 Rye Whiskey, Sugar, Flour
 Irish Whiskey
 General
 Clothing

2 Hasell
 Cor of Broad & King
 152 King
 Cor of E. Bay & Crafts' N. Wharf
 Cor of King & Wentworth
 17 Kunhardt's Wharf
 80 King, opp J.C. Reille's Store
 Cor of King & Wentworth
 10 Crafts' S. Wharf
 34 & 107 Broad
 Vanderhorst's Wharf
 Sept. - Cor of Queen & E. Bay
 Dec. - 4 Vendue Range
 87 King
 15 Vanderhorst's Wharf
 7 Fitzsimons' Wharf
 179 1/2 & 180 King
 295 King, 3 doors above Liberty

1821 con't.

Murley, Samuel
 Mynott, B.O.
 Napier, Raplye & Bennett
 Newell & Peck
 North, Webb & Osborn
 Nurse, J.
 Olds, Liberty
 Packard, C.
 Parish, Miller & C.
 Penot & Bros.
 Pezant, John L.
 Pitray & Veil
 Porter & Cider Cellar
 Porter, W.L.
 Prescott, G.W. & C.
 Raymond, W.H.
 Ring, D.A.

Liquors (selling out)
 Ladies English-kind Shoes & Laces
 Fancy & Staple Goods
 Bacon, Hams
 Madeira
 Boots, Shoes
 Shoes
 Cheap Boots, Black Varnish & Blacking
 Dry Goods
 Ladies Shoe Store. (selling jewelry - the remaining stock of Mr. & Mrs. Duplat)
 Spirits, Sweet Oil
 Groceries, Spirits
 Spirits
 Cow Peas
 General
 Dry Goods
 Oil & Color Store

238 E. Bay
 45 Church, cor of St. Michael's Alley
 March - 256 King, opp Liberty St.
 Dec. - 288 King, cor Liberty
 251 King
 115 Church St., cor of St. Michael's Alley
 288, formerly 258, King, 1 door N of Society
 97 Broad
 323 King, opp Dr. Harris
 230 E. Bay
 91 E. Bay
 183 E. Bay, under the Charleston Auction Establishment
 105 Bay
 4 Magwood's Wharf
 331 King
 (has moved to) the building known for many years as the "Times Office," 1st door from the cor of E. Bay in Broad, near the Custom House

1821 con't.

Rogers, Wyllys
Boots, Shoes 127 King

Rose, John
General 244 E. Bay

Schenck, J.R.
Book Store 11 Broad

Schutt & Budd
General Lothrop's Wharf

Siegling, J.
Music Broad St.

Smith, Benj.
Paints, Colors, Oils,
Window Glass & C. (whol
or retail) #2 back of the Exchange

Smith, Benj. & C.
Ship Chandlery, Ironmongery
& Paint Store 42 E. Bay

Snowden, J.L. & C.
(Formerly W.E. Snowden & C.)
Ship Chandlery

Stearns & Bicknell
Boots, Shoes 346 King

Stoddard, E.
Shoes, Straw Goods 121 E. Bay, few doors
N of the Exchange

Stoney, John
Spirits

Street, Timothy & C.
General April - 240 E. Bay,
laterly occ by George
Gibbon & C., opp the
Planters' & Mechanics'
Bank
Oct. - 126 E. Bay

Snau, Peter
Sweet Oil Lothrop's Wharf

Teasdale, R.
Corn, Salt #5 Martin's Row,
Chisolm's Lower Wharf

Thayer, E.
Book Store Feb. - 25 Broad
Dec. - 51 Broad

Thomas, P.
American Cloths 244 King

Trapmann, Jahncke & C.
Salt 45 E. Bay

Trescott, Joseph
Mackerel, Rum

Trescott, John
Groceries, Spirits

Tupper & Kimball
General 116 E. Bay

1821 con't.

Usher, James, Jr.
Salted Hams, Peas,
Turpentine, Bacon 2 Magwood's Wharf

Vernon, N.
Silver & Plated Ware,
Jewelry Broad, next to the
cor of King

Walter, J.
Fish Store State St.

Wansbrough, S. & W.
Spirits 112 E. Bay

West, C.H.
Cider, Rope 262 E. Bay

Westendorff, C.P.L.
General Vendue Range

White, Wm.
Groceries, Shingles 59 Market, adj. the
stone cutter

Wilcox, S.W.
Groceries, Candles 6 N. Vendue Range

Widman & Starr
Hats (whol or retail) 259 King, cor of
Society & 11 Broad,
next door to the
State Bank

Willis, Wm.
Spermaceti Oil, Candles & C. 89 E. Bay

Winthrop & Parker
Soap 3 D'Oyley's Wharf

Woddrop, John
London-made Furniture 26 Bay

Young, ----
Books, his Printing
Office Broad

1825 RETAILERS

Adder & Black	Fabric		Bruce, C.	Mackerel	47 E. Bay
Age, Joseph W.	Snuff, Tobacco	9 Vendue Range	Burgoyne, Wm.	Medicines	Broad & E. Bay
Andrew, James O.	"Methodist Book Store"	King & Boundary Sts.	Burkmyer, J.C. & C.	General	140 E. Bay
Atchison, ----	Stables - Mules	Church St.	Calder, J. & J.	General	
Anstley, John D. & C.	Fabrics, Notions, Clothing	166 E. Bay	Caldwell, William A.	General	137 Meeting St.
Aubin, Joseph	"Porter & Liquor Cellar"	183 E. Bay, opp Chisolm's Upper Wharf	Carnochan, Richard	Wine, Fabrics, Clothing	1 Crafts' S. Wharf
Babcock, S. & C.	"Circulating Library"- Books, Medicines, Ink, Walking Sticks, Maps, Games, Engravings & C.	329 King St., at the Sign of Franklin's Head	Chadwick, S.	Window Glass, Meats, Fish, Molasses & Sugars	2 Crafts' S. Wharf
Baker, Gregory & C.	Wool Hats	318 King, cor of George	Chamberlain, Jacob (Agent for The New England Fint & Crown Glass C.)	Glass, China	188 King St.
Bancroft, James	General	164 E. Bay	Chisolme, John	Groceries, Spirits	Aug. - 7 Vendue Range Dec. - 187 King St., formerly Vendue Range
Barker, Mm. R. & C.	Fish Roe, Groceries	Meeting & Hasell	Chisolms & Taylor	Seed Rice	
Barrelli, Torre & C.	Mirrors, Cutlery, Furni- ture, Jewelry	65 Broad	Clark, Bartholomew	Woolens	163 King St. moved from King & Queen
Barrelli, J.A.	French Toys	65 Broad	Cohen, Phillip	General	Near the Appraiser's Office
Barrite, G.E.	Furniture, Boards	107 Church	Cooper, Nathaniel	Boots & Shoes	April - King & Queen July - 154 King
Benoist, V., Petit & C.	French Goods	188 Meeting	Corbett, James	Clothing	350 King, above Black- bird Alley
Black, Alexander	Red Cedar	Cor of Gadsden's Alley	Course, Isaac	General	
Black, James	Shoes	36 Broad	Cox, Geo.	Rye, Garden Seeds	
Blum & Dickson	Groceries, Spirits		Crocker, D. & C.	General	14 Magwood's Wharf
Boudo, Louis	Jewelry, Matches, Pistols, Rings, Ear Trumpet, Swords	160 King	Davenport, S. & C.	Beef, Fish, Fabrics	Cor of Magwood's Wharf & Bay
Bours, J.B.	Fabrics, Ribbons	260 King, near Wentworth	Deming & Bulkeley	Furniture, Carpeting, Table Cloths	205 King St., formerly 231 King
Bradshaw, James	Draper	30 Broad	Depras, C.	Boots	55 Broad
Bridgwood, Thomas	Glass, China, Earthenware	233 King St.	Dodd & Barnard	Groceries, Flagging Stones	136 E. Bay
Broadfoot & McNeel & C.	Coal, Salt, Bagging, Wine				
Brown, Oakes P.	Boots, Shoes	188 E. Bay, at J. Tyler's Store			

1825 con't.

Drege, Peter	"Clothing Ware-House"	E. Bay & Queen							
Durand, Victor	Fabrics	E. Bay & Queen, opp Vendue Range				Oil, Paints, Glass, Medicines		Lothrop's Wharf	
Dyott, Dr. John	Medicines	King & Market Sts.				Crockery, Glass & Brass Ware		156 King, near Queen	
Eagle Tavern	Whiskey	133 E. Bay				Hoes		55 E. Bay	
Edmondston, Charles	Corn, Salt, Molasses, Coffee, Segars	Edmondston's Wharf				Fabrics, Brandy, Cotton Bagging, Sheathing Copper		75 E. Bay	
Emanneul, Isaac	"Book Auction Store" - Books, Quills	302 King St.				Dry Goods		King & Market	
Fanning, D.	Brandy	Lothrop's Wharf				Books		10 Broad St.	
Fleming, Jos. & C.	Hoes, Ironmongery	King & George				Whiskey		117 Church	
Flemming & Ross	Groceries (wholesale)	Vendue Range				Fabrics, Clothing		151 King	
Forbush, J.	Shoes, Boots	154 King St., formerly 97 E. Bay				Calicoe Prints		220 King	
Freeman, Luther	Meats, Fish	159 E. Bay, opp Dewees Wharf				Sugar, Coffee		13 Crafts' N. Wharf	
Gibbon, Geo. & C.	Spirits, Fabrics, Hams, Ploughs	124 E. Bay				Fabrics		272 King	
Gibson, Stewart & G.	Fabrics, Ale, Hoes, Clothing	76 E. Bay				Beaver & Chinchilla Hats		17 Broad St., opp State St.	
Gilman, Z. & C.	Mackerel	E. Bay				"Drug & Apothecary Store" - Medicines		49 Broad, across from the S.C. Bank	
Godard, R.	Shoes, Boots	SE cor of Market & Meeting				"Mazycborough Grocery Store" - Spirits		Market Square & Boun- dary St.	
Goulard, Peter	Preserved Fruits, Toys	53 E. Bay				Medicines		80 Meeting St., 2nd door N of City Square	
Gourdin, Henry	Fabrics	69 E. Bay, opp Crafts' S Wharf				Books		June - 23 Broad Nov. - 25 Broad	
Hachet, Charlest	French Dry Goods	31 Queen				Spirits, Pork, Horn & Imitation Combs, Groceries		142 Bay	
Hall, D.W.	Spirits, Groceries	S side of Vendue Range				White Lead		King & Liberty Sts.	
Harrison, Francis (Agent for the Proprietor)	Groceries	King & Broad:moved from Meeting & Hasell				Oats, Bran, Corn		Napier's New Range & Gibb's Wharf:also, Market & Anson Sts.	
Harrison, John	"Paint & Oil Store" -	170 E. Bay, near				Oats, Corn, Cow Peas		Meeting & Wentworth	
						Medicines		11 Broad St.	

Jones, John S.	Tin Plate, Iron Wire	145 E. Bay	Masson, J.	Fabrics	47 E. Bay
Jones, W.	Corn, Sweet Potatoes		Mazyck & Bell	Meat	Kunhardt's Wharf
Kershaw & ----	Horses	E. Bay	W'Dowall, Andrew	Fabrics, Clothing	
Kershaw, Lewis & C.	Seed Rice		Merritt, J.H.	Fabrics, Hoes	
Ketchum, Joel	Dry Goods	350 King St.	Methodist Book Store	Books	
Kiddell, Charles	Fabrics, Clothing, Ship Gear	35 Broad	Wey, Chas. S. & J.H.	Scythes, Coffee Mills, Quills, Wines	1 Pinckney St.
Kimball & Richardson	Boots & Shoes	97 E. Bay, formerly I. Forbush's Store	Miller, A.E.	Books, Magazines	4 Broad St.
Kinloch, Geo.	Corn	65 Market St.; also, 11 Gibb's Wharf	Milliken, T. & C.	Furniture, Guitar, Piano, Tools, Fabrics	March - 33 Queen June - 271 King St.
Laborde, F.	Horses	King St., at the Merchant's Hotel	Mills, Drake	Groceries	Vendue Range
Lambard, A.	Molasses		Mills, O. & S.	Corn, Hay	April - Chisolm's Lower Wharf; also, 4 Vendue Range Dec. - Napier's new Range
Lawton, J. & C.	Fabrics, Clothing	Deweese Wharf & E. Bay	Millne, A. & C.	Fabrics, Clothing	48 E. Bay
Legriz, J.P. (Agent for the Northern Fashionable Clothing Warehouse)	Clothing	189 E. Bay, between City Hotel & Dr. Green's	W'Leod, H.C.	"Theological Book Store" - Wrapping Paper, Paper, Books, Church Music	221 King St., opp the Farmers Hotel
Leland, J. & Brothers	General		W'Neill, Neill & C.	Cheese, Wines, Calcined Magnesia	
LeMatre, ----	Wood	180 E. Bay	Montgomery & Platt	Flour, Paper, Soap, Whiskey, Bagging, Pork	Howard St.
Longsdon, J. & W.	Shawls	Old Custom House on Chisolm's Lower Wharf	Morris, C.G.	Window Glass	80 E. Bay
Loomis, H. & C.	White Lead	285 King	Moses, Isreal	Dry Goods	
Lowden, John	Coal, Potatoes, Salt		Moses, Myer	Sugar, Molasses	
Ludlow, J.R.	"Crockery Store"	next to 260 King St.	Mounsey, T.	Groceries	178 E. Bay
Magrath, John	Sugar	Edmondston's Wharf	Mowry, Smith	Fruit	134 E. Bay
Magson, S.J.	Salt	46 E. Bay	Mowry, Smith, Jr.	Corn, Spirits, Soap, Paper, Sperm Candles, Salt	132 E. Bay
Magwooc & Patterson & C.	Fabrics, Cotton Seed		Myott, B.O.	Boots, Shoes, Ploughs, Jersey Waggon	166 E. Bay
Martin, P.J.	Groceries	202 King			
W'Arthur, D.	Butter, Lard, Crackers	162 E. Bay			

1825 con't.

1825 con't.

Newhall & Thayer	Shoes	154 King St.	Ripley, Wm. Y.	Fabrics	324 King St.
Newhall, John	Boots, Shoes	Opp the Merchant Hotel	Robertson, Jas.	Fabrics & C.	51 E. Bay
Newhall, John M.	Boots, Shoes	285 King St., opp Society	Robertson, John T.	Fish	8 Crafts' S. Wharf
Nolan, John M. & C.	"Emporium of Fashion" - Fabrics, Clothing	9 Broad	Roche, F.L.	Fabric, Clothing	146 King
Olney, Geo. W.	Lumber, Lime	Fitzsimon's Wharf - Lime	Roorbach, O.A.	"Half Price Book Store"	296 King, above Society
Oppenheim, H.W.	Meats, Sugar, Coffee, Soap	9 Vendue Range - Lumber	Rose, J. & H.	Fabrics, Groceries	118 E. Bay
Otolengui, Abraham	Flour	Market & Church Sts.	Sampson, J. & C.	"Clothing Warehouse" - Clothing	Cor of E. Bay & Market St.
Ott-rancis, A.	Fabrics, Soap, Quills, Clothing, & C.	28 Vendue Range	Schutt, John G.	Hardware	89 E. Bay
Parish, Corning & C.	Dry Goods	Market & King	Sebring, Edward	Draper	
Patrick, C.	Shoes, Leather, Hay, Corn, Peas	King St. Road; also, Chisolm's Lower Wharf, Martin's Row	Sheridan, J.	"Furniture Warehouse" - Furniture	153 Meeting, between Market & Hasell
Paul, J. & D.	Wine		Siegling, John	"Musical Warehouse" - Instruments, Music	109 Meeting
Pezant, J.L.	Coffee		Simmons, Joseph	Fruit & Ornamental Trees	1 Broad St.
Pheips, Mrs.	Millinery	297 King	Sinclair & Capers	Lime	Gadsden's N. Wharf
Pitray & Viel	Tiles, Brandies	167 E. Bay	Smith, B.	Linseed Oil, Glass	#2, Back of the Exchange
Porter, W.L.	Salt, Shingles, Bricks	3 --- Row, Chisolm's Wharf	Smith, B. & C.	Hardware, Ironmongery, Ship Stores, Ships Gear	115 E. Bay, formerly at 71 E. Bay
Potter, Perlay & C.	Chocolate Shells, Neat's Tongues, Pigs' Feet, White Beans	Jan. - Milton Grocery Store April - Cor of Bay & Market	Smith, Benj. R.	Nails, Butter, Coffee, Whiskey, Flour	1 Vanderhorst Wharf
Prescott, Bishop & Gray	Tobacco, Spirits, Nails, Wine, Hoes, Iron, Mackerel, Potatoes	13 Magwood's Wharf	Smith, H.	Wine	15 Broad St.
Preston, James	Beer	175 E. Bay	Smith & Peersall	Medicine	NE cor of Third & Market
Reeve, Charles F.V.	China, Glass, Earthenware	281 King, opp Merchants Hotel	Somorry, Mrs. A.	Mattresses	36 Queen
Relph, Geo. & C.	Yarn		Stoney, John	Sugar	
			Street, T. & T. & C.	Spirits, Teas, Oil, Salmon, Pickled Tongues, Tin Plate	126 E. Bay
			Symmes, Thomas	Fabrics, Clothing	253 King
			Theological Bookstore & Sunday School Book Depository	Books, Prints	221 King St., opp the Farmers Hotel

1825 con't.

Thomas, P.	Blankets, Fabrics, Clothing, Umbrellas	Dec. - 257 King May - 244 King
Thompson, Wm.	Fabric, Clothing	214 King
Thwing, E.	Corn	Vendue Range
Tobias, A.	Crockery, Fabrics, Vinegar, Honey, Glassware	
Trapmann, Schmidt & C.	Fabrics, Clothing, Bagging, Glassware	79 E. Bay
Tupper & Kimball	Oil, Shoes, Wine	
Valk, Jacob R.	Matches, Sugar, Fabrics, Lard	N. Vendue Range
Walter, J.	Flour, Floor Cloths	
Ward, Mark A. (Agent for James Brewster & C., New Haven)	Carriages	
Warren & Fisk	Shoes	121 E. Bay
Watson, Henry	Groceries	SE Market & Meeting St.
Wells & Cone	Lemons, Spirits, Teas, Hay, Oil, Candles, Hams, Butter	151 E. Bay
Welsby, John	Molasses, Tar, Pitch, Naval Stores	2 Crafts' N. Wharf
Welsby, J. & C.	Turpentine	2 Crafts' N. Wharf
Weyman, J.T.	Coffee	Cor of Vendue & E. Bay, upstairs
Wheeler, H.	Butter	
White, Wm.	Bacon, Coffee	44 Market, adj. the stone cutters or 4 Chisolm's Upper Wharf
Wilkes & Wilkens	Salt, Groceries, Spirits, Firearms	6 Crafts' S. Wharf
Willington, A.S.	Milk of Roses, Medicines	The Courier's Office
Willis, Wm.	Oil, Candles	163 E. Bay

1825 con't.

Wilson, James	Seeds - Flower, Vegetable	193 King, next to Stawson's Baking Establishment
Winslow, Edward	Rough Rice, Turpentine	12 Crafts' N. Wharf

1829 RETAILERS

Adger & Black
 Apothecaries' Hall
 Arnold, L.
 Babcock, S. & C.
 Baker, Gregory & C.
 Baldwin & Hood
 Barelli, Torre & C.
 Barelli, J.A.
 Bishop, S.N.
 Blake, Chas.
 Boatwright, Hilleary & C.
 Bones, Wm.
 Botcher, J.A.
 Boudo, Mrs.
 Bourne, N.G.
 Bunch, James

Salt
 Medicines, Drugs & Chemicals
 General
 Books, Fancy Glass, Travelling Baskets & c.
 "Charleston Fashionable Hat Store" (whol or retail)
 Seed Potatoes, Seed Rice, Ground Nuts
 Fancy Furnishings, Jewelry, Matches & C.
 Coffee, Sugar, Segars
 Gin, Molasses
 General
 Flour, Raisins, Beef
 Canton Floor Matting
 Oranges
 Gold & Silver Ware, Watches, Military & Fancy Articles
 Ship & Pilot Bread, Butter Crackers
 Milch Cows & Calves

NW cor of King & Broad
 128 E. Bay
 King St., at Franklin Head
 Cor of King & Society recently occ by Messrs Fairchild, Lyon & C. under Mott's Merchant Hotel
 151 E. Bay
 65 Broad
 13 Champneys St., Edmondston's Wharf
 Magwood's Wharf
 Oct. - 128 E. Bay
 Nov. - 151 E. Bay
 Kunhardt's Wharf
 39 Broad
 N side of Market St., cor of Anson, at the Sign of the Eagle Fl. also the E end of the centre Fruit Market, S side in Market St. the Sign of the Flag 4th house W from the cor of State

King St. Road, a little

1829 cont.

Burckmeyer, J.C. & C.
 Burdges, S.B.
 Burgoyne, Wm.
 Calder, J. & J.
 Capers, L.G. & C.
 Carmand, Francis
 Carnochan, Richard
 Chadwick, S.
 Chamberlain, J. & C.
 Clough, J.B.
 Cohen, Nathan A.
 Colburn, F.A. & C.
 Corbett, James
 Courier Office
 Crocker, D. & C.
 Depository
 Des Coudres & C.
 Devaga, Abraham
 Dodd & Barnard
 Drege, Peter
 Edmondston, Charles

above the Lines
 140 E. Bay
 Cor of Queen & State
 Cor of Broad & Bay
 Sugar
 Drug & Chemical Store
 Sugar
 Fabrics, Handk.
 Woolen Draper & Men's Mercer
 338 King
 86 Queen
 Cotton Bagging, Sacking, Osnaburges & C.
 Sugar, Molasses, Almonds
 Glassware, Lamps, Gilt Frame & Pier Glasses, Earthen & China Ware
 277 King
 General
 188 E. Bay
 "The Liverpool Fashionable Clothing Warehouse"
 169 E. Bay, opp the NY Packet Wharf
 Umbrellas, Parasols
 234 King in the Bend
 Fabrics, Silk Stockings, Damask Table Cloths
 330 King
 Medicines, Books
 Herrings
 Addresses
 Chalmers St., NE cor of City Square
 Grocery, Wine & Liquor Store
 281 King
 Cheap Dry Goods
 191 Cor of Berresford & King
 General
 "New York Clothing Warehouse"
 157 N cor of Bay & Queen
 Coffee, Sugar

1829 con't.

Esnard, Peter, Jr. Grocery Cor of Church & Tradd, his former store when was Barbot & Esnard

Eyland, James Military Store King

Fenn, Townsend & Hull Parasols, Umbrellas (whol or retail) 244 King, 2nd door above Hasell

Flemming, Ross & C. Sugar

Furman, Marvin & C. Fabrics, Blankets

Gibson, Alexander Onaburgs, Cotton Bagging & 3 Crafts' S. Wharf C.

Gouldsmith, Richard Furniture 142 Meeting, 3rd door N of the Market

Grannis, Geo. B. & C. Shell Combs 240 King, cor of Hasell Sign of the Golden Com

Harrison, J. Paint & Oil Store, Medicines 170 Bay St.

Heiland & Ashfield Drugs, (selling off stock of lamps) 304 King

Hendricks, J. Clothing (at his res.) 88 E. Bay

Herckenrath & Lowndes Spirits Crafts' S. Wharf

Heriot, B.D. Seed Rice Kunhardt's Wharf

Hobart & Jones Fabrics 211 King, cor of Market

Hobart, Aaron Black Bombastines, Black Nankin Grape NW cor of King & Market

Holmes, James T.W. & C. Fabrics, Notions Cor of King & Queen

Howland, Ward & Spring Fabrics 146 E. Bay

Howland, William Hats, Fabrics 208 NE cor of King & Market

Hutchins & Lanneau Molasses 142 Bay

Inglis, Thomas Wigs, Toupets, Perfumery, Shaving Articles

Johnson, Jas. S. Corn, Peas, Bran, Seed Oats, Hay 5 Crafts' S Wharf, or cor of Anson & Market

1829 con't.

Jones, John S. New Paint & Oil Store 145 E. Bay, near Queen

Johnson, Dr. Jos Medicines, Perfumery, Cologne Water, Saratoge Water, Bleaching Liquid, Perfumery, Chloride of Lime, Soaps 11 Broad

Jones, W. Spirits, Candles, White Lead 15 Vendue Range

Joye, Danl. G. General 117 Church

Ketchum, J. & Son Cotton Goods, Linen Goods, Silk Goods, Broad Cloths (selling off) 18 State St., cor of Unity Alley

Knuth, John Turties Livery Stables - Horses, Chairs & Carriages bought & sold Cor of King & Society, opp Mr. Mott's Hotel

Laborde, F. "Fashionable Hat Warehouse" 229 King, opp T. Johnson's Farmer Hotel & formerly occ by N. Montross

Lee, William J. & C. General 30 Vendue Range

Macnamara, John Champagne, Salt 175 King

Magwood, Patterson & C. "Fancy & Other Goods" 308 King

Mathiesson, C.F. Books Carpet Store, Fabrics

M'Carter, J.J. Corn, Cow Peas, Seed & Feed Oats, Rice Flour, Hay Cor of E. Bay & Fitzsimons' Wharf

M'Dowall, And. "Cheap Carriage Repository" 7 Fitzsimons' Wharf

Meacher, Thos. Salt, English Matches 29 Market, 3rd door W of State

Meeker, William, Jr. Groceries 4 Broad

Menlove, Edward Books, Subscriptions to Journals

Merchant, C. Sugar, Molasses, Whiskey, Vendue Range

Miller, A.E.

Mills, Saml. S.

M'Intyre, Charles & C.	Rum, Gin, Coffee, Mackerel	275 King, lately occ by Relph, M'Intyre & C.	Planter's Hotel Stables	Horses	60 Queen, other side of the street, directly opp his old stand
Missroon & Utley	Nautical Store	89 E. Bay	Poyas, F. D.	Guns, Pistols & Other Sporting Goods	175 E. Bay
M'Neill & Blair	English Cheeses	177 King & 35 Broad	Preston, James	Potatoes	Chisolm's S Wharf
Moffet & Calder	Linen, Cotton & Silk Goods, Fabrics, Hosiery, Gloves	Market St.	Redmond, William	Irish Linens	110 Church, 4th door S of Broad
Mordecai, J.D.	Grocery, China & Glassware	S. Bay Lumber & Wood Yard	Riley, W.	Books	3 Broad St.
Morreland, Andrew	Seasoned Lumber	108 Church, between Broad & Tradd	Ring, D.A.	Articles in the Painting Line	30 Broad
Morrison, T.	Charleston-made Furniture	4 Vendue Range	Roche, E. I.	Men's Mercer	Potatoes, Beer, Beef, Hams
Munro, M.E.	Corn Peas, Wheat Bran, Rice Flour, Hay, Seed Oats	26 Broad	Roddy, M.	Potatoes, Beer, Beef, Hams	Bookstore & Stationer, Dressing Cases, Writing Desks, "Half-Price Bookstore"
Murray, Robert	Draper	Rowan, S.	Roosebach, O. A.	Sugar	296 King, sign of the Bible
North, Webb & C.	Bearded Rice for Seed	Roumillat, Madame W.G.	Rose, Henry	"Superior Charleston made Candles"	Kunhardt's Wharf
Oppenheim, H.W.	Cheeses	Sebring, Edward	Roumillat, Madame W.G.	Groceries, Spirits	71 Meeting St., opp the Fire Proof Building
O'wen, Mr	Domestic & Fancy Goods	Sebring, Edward	Rowan, S.	Groceries, Spirits	Cor of King & Wentworth
Parish, D. & T. & C.	Stuff, Staple & Fancy Dry Goods	Shegog, ----	Sebring, Edward	Draper	32 Broad
Patrick, C.	Sugar, Pimento, Bale Rope	Siegling, John	Shegog, ----	Grocery Store	62 Market St.
Paul & Brown	Wines	Sikes, W.G.	Siegling, John	Music Warehouse	109 Meeting St.
P'not, R.	Shoes	Smith, Benj.	Sikes, W.G.	Groceries, Domestic Goods, Hats	2 Queen
Perman & Bacon	Vinegar	Smith, Benj. R. & C.	Smith, Benj.	Paint & Oil Store - Cordage, Ship Chandlery, Grind Stones	NE cor of the Custom House
Pezant, John L.	Coffee	Smith, Newton	Smith, Benj. R. & C.	General	1 Vanderhorst Wharf
Phillips, A.	Groceries(selling off)	Stall #66	Smith, Newton	Northern Horses	Johnson's Wagon Yard, King St., Road
Pierce, Phineas	Ice House, Balances	Stevens, J.R.	Stall #66	Stock Sheep	The Small Meat Market
Pitray & Viel	Wines, French Tiles	Stevens, J.R.	Stevens, J.R.	Fabrics	213 King, 1 door N of Market St.

1829 con't.

Street, T. & T. & C. General 126 E. Bay
 Sugar Store Sugar, Whiskey 53 Queen
 Thayer, Ebenezer "Cheap Book Store" June - 79 Broad, over the Theological Library, between Meeting & King
 July - moved his books to the front room of his dwelling, 79 Broad betw Meeting & Queen
 Tileston, Wm. M. & C. Boots, Shoes 306 King
 Timmons & Graveley Hoes, Axes, Spades, Chains 165 E. Bay
 Trappann, L. General E. Bay
 Tupper & Kimball Spanish Shoes, Domestic Negro Cloth, Ready Made Clothing
 Tupper, T. Lemons
 Tyler, J. & Son General 138 E. Bay
 Warren, Samuel R. Music (leave orders at) John May's Cabinet-Ware Room
 Watson, S. General 66 Bay
 West, Chs. L. 011 Store - Candles, Teas 124 E. Bay, opp Planter's & Mechanic's Bank
 White, C.L. Groceries, Wines & Liqueurs 231 King, opp Johnson's Hotel
 White, Wm. H. Hams, Bacon, Molasses, Teas, Sugar, Honey, Sperm Oil 44 Market St., adj. to the Stone Cutter
 Winthrop, F. & C. Sugar 5 Edmondston's Wharf
 Wood, J.P. Groceries & Spirits 210 King, 2nd door N of Market St.

1830 RETAILERS

Aimer, Sebastian 199 E. Bay
 Arnold, L. Soap 128 E. Bay
 Atwell, Geo. A. Jewelry Manufactory - Jewelry & C. 250 King, moved from 278 King
 Babcock, S. & C. "Half Price Store" - Books 290 King St.
 Baker, Calvin Nails, Brads, Spikes
 Barelli, J.A. Groceries 18 Champney St., Edmondston's Wharf
 Bartlett, H. Boots, Shoes Cor of King & Market
 Black, James Bagging, Linen, Diapers
 Boudo, Mrs. H. Jewelry Store 156 King St.
 Boyce & Henry Plough Molds Fitzsimons' Wharf
 Branan & McIntyre "Cheap Grocery Store" Cor of King & Wentworth
 Brown, John B. "New Hat Ware House" Cor of Broad & Gadsden
 Bruen, M. & E. Fittley Millinery, Hats, Gloves, Fabrics & C. 282 King
 Burckmyer, J.C. & C. Flour, Whiskey 140 E. Bay
 Burgoyne, Wm. Drug & Chemical Store Cor of Broad & E. Bay
 Bussey & Hawley Seed Oats 3 Vendue Range
 Cabett, James Linens 330 King St.
 Calder, J. & J. Dinner Sets, Fancy & Common Ware
 Caldwell, Wm. A. Groceries
 Carman, Miss Fancy Hats, Corsets 301 King St.
 Carmand, Francis Woolen Draper, Men's Mercer, London Clothing 86 Queen
 Chadwick, S. Groceries
 Chamberlin, J. & C. Earthen, China & Glass 277 King St.

1830 con't.

1830 con't.

Clough, J.B.	Mare	188 E. Bay	Durand, Victor (as of June, Victor Durand & C.)	Charleston Clothing Warehouse	S cor of E. Bay & Queen
Cobia, H.	Groceries				
Colburn, F.A.	Hams	132 E. Bay	Eyland, James	"Fancy Hardware Store" - Military Goods, Plated Wares, Drum Fire Place Furniture, Jewelry, Guns, Lamps & C.	172 King, Sign of the
Colburn, F.A. & C.	Sewing Notions, Fabrics				
Cooper, Nathaniel	Clothing	234 King St., in the Bend	Fahl, Thomas	Ice	165 Meeting St.
Corbett, James	Boots & Shoes	143 King, cor of Queen	Fenn, Townsend & Hull	Parasols, Umbrellas (whol or retail)	344 King St.
Crocker, D. & C.	Fabrics, Damask Table Cloths	330 King	Furman, Marvin & C.	Groceries	68 E. Bay
Cunningham, A.J.	Nails, Brads		Gerrard, Peter	"S.C. Clothing Establish- ment" - (retail), Fancy Articles, Trimmings	222 King, in the Bend near the Farmer's Hotel (moved from 80 Queen
Day, F.	Patent Lever Watches, Musical Boxes & Cheap Jewelry	278 King St.	Gibbon, Geo. & C.	Iron Products, Pork, Wine & Other Supplies	8 Gilton St.
Deming & Bulkley	"Fancy Store" - Millinery Articles (whol or retail)	284 King, cor of Society, upstairs	Gibson, Alexander	Cotton Bagging, Hemp, Tow & Flax Bagging	105 E. Bay, directly opp Champney St.
Deporter, L.	Canton Matting	205 King, 3rd door S of Market St.	Gibson, Wm. H.	Groceries, Spirits	340 King, 2 doors above Wm. Swift
Depository (business of the Charleston Bible Society, S.C. Branch of the American Tract Society & S.C. Sunday School Union)	Jewelry	160 King St.	Gidtere, John M.	Music, Musical Instruments	240 King, cor of Hasell
Descoudres & C.	Select Groceries, Choice Wines & Liqueurs	281 King St.	Granniss, Geo. B. & C.	Boots, Shoes, Shell Combs, Travelling Trunks	187 E. Bay
Devillers & Poirier	Groceries	Cor of Church & Queen	Green, Thomas P.	Drug Store	
Dickson, S.D.	Groceries	201 E. Bay, 3 doors S of Market St.	Harrison, D.W.	Art Supplies, Books	Jan. - 40 Broad Sept. - Chalmers St., NE cor of the City Square, the Deposito
Dodd & Barnard	Groceries, Spirits, Candles		Hartman, Lewis & Son	Groceries	28 Vendue Range
Downie, Robert	Block Tin Ware	59 Broad	Hat Store	Hat Store	6 Queen
Drege, Peter	Clothing	NE cor of Bay & Queen	Haviland & Ashfield	Drugs, Medicines, Paints	304 King St.
Drummond, John	Boots, Shoes, Boot Varnish & General Ass. of Articles in the Boot & Shoe Making Business)		Haviland, D.G. & C.	Soda Water, Spring Water	302 King St.
			Higham & Fife	Groceries	E. Bay

1830 con't.

1830 con't.

Hilliard, Oliver B.	Groceries	At the store lately occ by Hilliard & Nelme, Vendue Range	Ludlow, John R.	Crockery, China, Glass Ware	283 King, cor of Beaufain
Howland, Ward & Spring	Bengal Stripes		Macnamara, John	Groceries	30 Vendue Range
Howland, William	Palm Leaf Hats	208 NE cor of King & Market Sts.	Melville, Charles	Chimney Pieces, Marble Facings, Tombs, Head Stones	Cor of Maiden Lane & Market St., stoneyard
Hubbell, S.	Teas	Market Square, Boundary St.	Menlove, Edward	Jewelry	7 Fitzsimon's Wharf
Hutchins, S.	Cotton		Miller, A.E.	Books	4 Broad St.
Hyde & Cleveland	Hoes		Mills, K. & J.	Hay, Oats, Peas, Corn	
Illghan & Fife	Wine Shop	75 E. Bay	M'Neill & Blair	Wines	
Johnson, Joseph	Congress Water	Broad St.	Moffet & Calder	Blankets, Plains	Cor of King & Horlbeck Alley: moved from Broad & their late sotre in King St.
Jones, John S.	Window Glass, White Wash, Linseed Oil, Lamp Oil, Paint (whol or retail)	145 E. Bay	Mordecai, M.C.	Groceries	21 Vendue Range
Jones, W.	Groceries, Spirits	Feb. - 15 Vendue Range June - 18 Vendue Range	Morris, C.G.	Groceries	80 E. Bay
Joye, Dan'l. G.	Groceries	117 Church St.	Munroe, M.E.	Corn, Seed, Oats, Hay & C.	4 Vendue Range
Kane, D. & C.	Staple & Fancy Dry Goods	332 King, formerly occ by J. Ketchum & opp Jonathan Bryan's	Neville, Henry W.	Cabinets, Furniture	66 Wentworth St., 3rd door E of Z. Day's Coach Establishment
Kerrison, C. & E.L.	Dry Goods	NW cor of King & Market	New Boot & Shoe Store	Boots, Shoes	49 Broad, nearly opp S.C. Bank
Lacoste, C.G.A.	Fabric Shop	149 King, next to Mrs. Boudo's	Olney, G.W.	Stone Lime	13 Vendue Range
Landreth, Robert	Seeds, Wooden Ware, Fruit Trees, Flower Jars, Ploughs & C.	241 King, opp Hasell St.	Parker & Brailsford	Pork	Roper's Wharf
Lanneau, B., Jr.	Groceries	127 Bay	Patrick, C.	Groceries	17 Kunhardt's Wharf
Lawton, J. & C.	Sugar	E. Bay	Patterson & M'Whinnie	Fish	71 E. Bay
Lee, Wm. J. (Dec. - Wm. J. Lee & C.)	Hat & Cap Warehouse	March - 229 King Dec. - 287 King	Penot, R.	Shoes	
Leland & Brothers	Groceries		Pezant, Jno. L.	Groceries, Liqueur Shop, Lance Wood Spars	183 E. Bay
Lovegreen, And. A.	Dry Goods	326 King	Pierce, Phineas	Ice House - Ice	Meeting St.
			Pitray & Viel	Molasses	
			Pohl, B. Thomas	Ice	165 Meeting (Ice

1830 con't.

1830 con't.

Porter, M.L.	Groceries	47 E. Bay	Walker, Robert	General Assortment of Charleston-made Furniture	66 E. Bay
Preston, James	Butter	175 E. Bay	Watson, Stephen	Coal, Salt, Bagging, Lace, Silk Gloves, China	
Quirk, Thos.	Wigs, Toupees	(transient) Planter's Hotel	Wells, J.T.	Groceries, Stone Ware	162 E. Bay
Raynal, P. & C.	Fancy Goods	243 King	White, W.H.	Groceries	44 Market St., adjoining the stoneyard
Ripley, B. & C.	"The Paint & Oil Store"	17 Champney St.	Wilson, James	Seed Store	230 King, in the Bend
Roorbach, O.A.	Bookstore, Engravings	296 King, "The Sign of the Bible"	Winstow, Edward	Seed Rice	12 Crafts' N. Wharf, Counting Room
Rose, Henry	Bagging, Sugar, Sperm Candles		Winthrop, F. & C.	Madeira	
Schultze, Mrs. H.	"Fancy Millinery Store"	135 William St.			
Sebring, Edward	Draper	32 Broad			
Shegog, ----	Groceries	62 Market St.			
Sires, Peter J. & John W. Nelme	Groceries	9 Vendue Range			
Stocker, James M.	Groceries	180 E. Bay			
Stoddard & Davis	Boots & Shoes	272 King			
Sugar Refinery (their store)	Store of the Sugar Refinery	130 E. Bay, cor of Magwood's Wharf			
Sugar Store	Sugars, Brandy	53 Queen			
Thayer, Ebenezer	"Cheap Bookstore," Engravings	79 Broad, between Meeting & King			
Timmons & Gravelley	Farm Tools	165 E. Bay			
Timmons, Geo.	Philly Porter, Ale & Cider Store	Cor of Crafts' N Wharf & Bay			
Trappmann, L.	Earthen Ware	79 E. Bay			
Tupper, T.	Brogans, Shoes, Cotton Cards, Neat's Tongues, Spermaceti	Oil			

1832 RETAILERS

1832 cont.

Adger, James	Sugar, Molasses		Chamberlin, J. & C.	Crockery	277 King
Aimer, S.	Shoes & C.	199 E. Bay	Chisolm & Taylor	Molasses	Chisolm's Wharf
Ashenhurst, Thos.	Grocery	178 E. Bay	Cohija, Henry	Groceries	132 E. Bay
Aubin, J.	Spirits	172 E. Bay	Cook, Daniel (Agent for Edisto Lumber)	Lumber	Wharf, W end of Montague
Babcock, S. & C.	Books	290 King	Cooper, H. & P.T.	Groceries	144 King
Bacon & Boyce	Groceries		Cooper, N.	Shoes	Jan. - King & Queen Dec. - 143 King
Ballund, A.	Groceries	72 Market St., from 111 Church	Crocker, D. & C.	Groceries	
Barrelli, J.A.	Groceries	65 Broad	Crovat, Peter, Sen.	Glass, Lead, Paint, 011	269 King
Bement & Milliken	Gun Powder	130 E. Bay	Cruikshanks, Daniel	Bark	22 Queen
Berrett, W.H.	Books		Davenport, S. & C.	Groceries	
Berry, R.H.	Dry Goods	217 King	Davis, J. Amory	Soap, Candles	151 E. Bay
Bierwirth, Leopold	Champagne	Chisolm's Wharf	Deas & Brown	Seed Rice	
Bishop, S.M.	Bacon		Dickenson, S.J. & C.	Shoes	62 Market St.
Black, Francis C.	Coffee, Segars		Dickson, ----	Grocery	201 E. Bay
Boag, W.S. & C.	Drugs	285 King	Dodd & Bernard	Building Stone	136 E. Bay
Boyce, Henry & Walter	Cotton Twist		Drege, Peter & C.	"N.Y. Clothing Warehouse" - Clothing	157 E. Bay & Queen
Brokie, R.H.	Steam Engine	Johnson's Furnace	Duboc, Frs.	Dry Goods	187 King
Brown, C.	Hats	King St.	Dugnecron, F.	Groceries	Fraser & C.'s Wharf
Bruen, Mrs.	Millinery	King & Broad	Dulue, H.	Drugs	36 Queen
Burkmyer, J.C. & C.	Groceries	140 E. Bay	Durrand, V. & C.	Dry Goods	E. Bay & Queen
Bussey & Howley	Fish	3 Vendue Range	Durban, A.	Hats, Cigars	
Calder, J. & J.	Dry Goods		Eastman, ----	Furniture Warehouse	198 King
Cannon, Geo., Jr.	Dry Goods	332 King	Edmondston, C. & C.	Syrup	
Carnochan, R.	Dry Goods		Ellis, W.D.	Groceries, Spirits	Broad & King
Cassidy, C.	Clothing	273 King	Eyraud & Hayden	Jewelry, Hardware, Guns	King & Wentworth
Chadwick, S.	Coffee				
Chadwick, S.	Teas				

Fellows & Goodwin
 Matches, Jewelry
 287 King, from 312 King

Flanagan & Dasney
 Groceries
 Broad & E. Bay

Flemming, Ross & C.
 Groceries
 Jones & Legare

Fraser, John & C.
 Dry Goods
 Jones, W.

Furman, Marvin & C.
 Sperm Oil
 68 E. Bay

Gaillard, S.T. & C.
 Wines
 73 E. Bay

Gibbon, Geo. & C.
 Groceries
 5 Gillton St.

Gibbs, C. & J.
 Wine, Beef
 Landreth, Robt.

Godfrey & Arnold
 Dry Goods
 128 E. Bay

Goodwin, Mrs.
 Millinery
 213 King, over Wm. White's Dry Goods Store

Gouldsmith, Richard
 Furniture
 203 King

Gourdin & Smith
 Wines
 Leland, J. & Brothers

Greer, John M.
 Books
 Locke, Geo. B.

Harrison, D.W.
 Books
 Lord, Saml.

Hart, Saml., Sr. & C.
 Dry Goods, Hardware
 Lowden, John

Haviland, D.G. & C.
 Lamp Oil
 304 King
 Lucas, J., Jr.

Hedley, J.L. & W.
 Grocery
 27 King
 Ludlow, James

Heilbron, J. & C.
 Chloride Lime
 Church & Elliott
 Mackie, Hervey & C.

Herkenrath & Lowndes
 Wine, Vinegar, Oil
 Martin, Robert & C.

Higham & Fife
 Wine
 Meacher, Thos.

Hillard, O.B.
 Groceries
 5 Vendue Range
 Menlove, Edward

Holmes, James T.W. & C.
 Dry Goods
 King & Queen
 Merritt, James H.

Holmes, William
 Small Meat Market
 Stall 80, The Market
 Miller, A.E.

Huard, S.
 Medicines
 84 Broad
 Mills & Beach

Hussey, B.B.
 Books
 328 King
 Mills, O. & S. & C.

Inglis, Thomas
 Wigs, Hair Dye & Tonic
 Meeting St.

Jenkins, J. & T.C.
 Groceries
 17 Kunhardt's Wharf

Jones & Legare
 Rice
 180 E. Bay

Jones, W.
 Wine, Fish
 142 E. Bay

Jones, W.
 Tobacco, Fish
 142 E. Bay

Joye, Dan G.
 Mocha Coffee
 117 Church

Keogh, Mrs.
 Millinery
 84 Church

Kerrison, C. & E.L.
 Dry Goods
 King & Market Sts.

Kirkpatrick, J. & C.
 Flour
 Edmondston's Wharf

Landreth, Robt.
 Flower & Vegetable Seeds,
 Ploughs
 241 King

Lanneau, B., Jr.
 Groceries
 1 Napier's Range

LeCaron, Chs.
 Wines
 Edmondston's Wharf

Leland, J. & Brothers
 Wine
 159 Meeting

Little, James & Thomas Fullilove
 Rice Threshers
 Rice Threshing Machines

Locke, Geo. B.
 Ham, Chloride of Lime
 174 E. Bay

Lord, Saml.
 Fish
 Kiddell's Wharf

Lowden, John
 Coal, Wines
 E. Bay

Lucas, J., Jr.
 Dry Goods
 305 King

Ludlow, James
 Rice Threshing Machines
 Dry Goods

Mackie, Hervey & C.
 Hardware
 7 Kiddell's Wharf

Martin, Robert & C.
 Hardware
 47 Queen

Meacher, Thos.
 Grist, Vegetables
 112 E. Bay

Menlove, Edward
 Matches
 4 Broad

Merritt, James H.
 Bagging, Rope
 26 Vendue Range

Miller, A.E.
 Books
 E. Bay & Chisolm's Wharf

Mills & Beach
 Groceries
 26 Vendue Range

Mills, O. & S. & C.
 Corn, Hay

Moffett & Calder	Dry Goods	King St., at the store of Mr. C.B. Mease	Simpson, John W.	Jewelry	17 1/2 King
Moss, Joseph	Clothing	311 King	Smith, Benjamin	Sperm Oil	Back of Exchange
Mowry, S. & C.	Oil		Steam Rice Mill	Rice Flour	Gadsden's Wharf
Munro, M.E.	Corn, Oats, Peas	Vendue Range	Stevens, Joel	Hardware, Guns, Tools, China	110 E. Bay
Murphy, William A.	Dry Goods	King St.	Stocker, J.M.	Groceries, Wines	174 E. Bay
Oakes, S. & Son	Gin		Stoddard, Davis & C.	Boots, Shoes	272 King
Ottolengui, Abraham	Dry Goods	91 Market St.	Stoney, John	Sugar, Spirits, Molasses	
Parshall, C.	Fruit	168 King	Street, T. & T. & C.	Segars, Spirits, Metals	126 E. Bay
Patterson & Magwood	Groceries		Suan, Henry A.	Rice	168 E. Bay
Pezant, John L.	Groceries	Jan. - 186 E. Bay Feb. - 138 E. Bay	Tait, J. & J.	Saddlery	271 King
Pitray, Viel & C.	Fish		Tea Store & Grocery	Teas, Groceries	33 Broad
Porter, M.L.	Mocha Coffee	47 E. Bay	Thayer, E.	Souvenirs, Books	79 Broad
Preston, James	Groceries	175 E. Bay	Thorpe, J.	Drugs	55 Meeting
Preston, John	Ale, Beer	E. Bay & Lodge Alley	Timmons, William & Son	Hardware	165 E. Bay
Redmond, William	Dry Goods	Fraser & C. Wharf	Toppan, Edward	Dry Goods	273 King; from 267 King
Rice, Henry S.	Potatoes	124 E. Bay	Torre, A. Della	Thermometers, Sacharometers	65 Broad
Riley, W.	Books	110 Church	Trappan, L.	Dry Goods, Wines	79 E. Bay
Ring, D.A.	Paints, Varnish	114 E. Bay	Tupper, T.	Dry Goods	
Robinson & Guy	Tobacco	Vendue Range & E. Bay	Tyler & C.	General	188 E. Bay
Roorbachs, O.A.	Books	296 King	Watson, S.	Wines	
Rose, Henry	Groceries		Wells, J.T.	Groceries	162 E. Bay
Rowan, S. & C.	Groceries, Spirits	260 King	West, Charles	Groceries	124 E. Bay
Schreiner, John H.	Meats	18 Kunhardts Wharf	Weston, E.R.	Hardware, Ironware	20 Vendue Range
Shelton & Caldwell	Grocery	118 E. Bay	White, John	Pine Wood	305 E. Bay
Stegling, John	Music	Meeting & Cumberland	Willington, A.S.	City Printer	
			Winslow, Edward	Seed Rice	12 Crafts' N Wharf
			Winthrop, F.R.C.	Coffee	

Aimer, Sebastian	Spirits, Boots	Jan. - 109 E. Bay April - 199 E. Bay	Colburn, B.P. & C.	Parasols	234 King, in the Bend
Aubin, J.	Liquors	172 E. Bay	Cooper, N.	Shoes	143 King
Babcock, S. & C.	Books		DesCoudres & C.	Spirits	101 E. Bay
Baker, Robert L.	Drugs	Cor of E. Bay & Broad State St.	Courtier Office	Balm	
Ballund, Alex.	Grocery		Cunningham, A.J.	Fancy Goods	268 King, Sign of the Eagle
Baltest, John	Spirits	21 Market St	Dades, S.R.	Spirits	Cor of E. Bay & Market
Becker, Daniel & C.	Spirits	Cor of Bull & Pitt	Davego, Isaac & Son	Dry Goods	229 King
Belle, John P.	Books	296 King, at Sign of the Bible	Deland, E. & J.B.	Dry Goods	159 E. Bay
Berett, W.H.	Books	Broad & State	Deming & Bulkley	Pianofores, Furniture	205 King
Boyce, Henry & Wlater	Bacon	Fitzsimon's Wharf	Dickson, Hilliard & C.	Spirits	201 E. Bay
Brown, Tunis & C.	Cotton Seed	Ropers' Wharf	Dickman, T.W. & C.	Dry Goods	320 King
Burckmyer, John C.	Molasses, Whiskey	140 E. Bay	Duport & Vidal	Spirits	129 E. Bay
Calder, Jos. & C.	Cotton Bagging	Chisolm's Wharf	Duqueron, F.	Sardines	Frazier & Coffin's Wharf
Carey, Eugene M.	Dry Goods	Cor of Church & Eltito	Dyer, Geo. B.	Dry Goods (going out of business)	Jan. - King St., in the Bend, opp Johnston's Hotel April - 155 King
Carson, Elisha	Sherry	Magwood's S Wharf	Eude, Louis	Spirits	141 E. Bay
Carter, Emanuel	Spirits	89 Market St.	Fairchild, R. & C.	Spirits	276 King
Chadwick, S.	Dry Goods	130 E. Bay	Fash, L.	Grocery	Cor of Guignard & Meeting
Chandler, Maryin & C.	Fancy Travelling Baskets	276 King	Fassbender, M.	Patent Pressing Machine	112 Meeting
"Cheasstore" (New)	Dry Goods	147 King	Fry, James	Spirits	147 E. Bay
Cherpenier, Harriet	Spirits	89 Market	Fraser, John & C.	Cotton Bagging, Twine	
Clark, John	Horses, Wagon	King St. Road, Sign of Fish	Galleott, James & C.	Spirits	Vendue Range
Clarke, Charles	Spirits	Cor of E. Bay & Tradd	Gerard, P.G.	Mercer & Draper	29 S side of Broad
Clemments, Nicholas	Spirits	60 State St.	Gerder, Henry	Liquor	Cor of Mazyck & Beaufain
Clough, Jas. B. & C.	Porter		Gibbon, Geo.	Figs, Oil	8 Gillion St.
Cohen, P.M. & C.	Drugs	61 Broad	Gibson, A. & C.	Osaburgs	60 E. Bay

1832 con't.

Gidiere, Margaret
 Dry Goods 336 King
 Goldsmith, Richard
 Furniture King St.
 Gonzalez, R.
 Segars, Sweetmeats 15 Chamneys St.
 Green, John M.
 Books 116 King
 Guy & Matthews
 Codfish 15 Vendue Range
 Harral, Wright & C.
 Trunks, Carpet Bags 295 King
 Har. N. & Son
 Hardware
 Haviland, D.G. & C.
 Drugs 304 King
 Heilborn, James
 Dry Goods 39 Broad
 Henry, Ed.
 Spirits 7 Guignard St.
 Hercamp, John
 Spirits Cor of King & Broad
 Hervey, George
 Cotton Bagging 48 E. Bay
 Hillard & Thomas
 Spirits 5 & Vendue Range
 Howland, W.M.
 Dry Goods 208 NE cor of King &
 Market
 Hossey, B.B.
 Books 287 King opp Society
 Haard, S. a
 Drugs 34 Broad
 Hyams, Moses D.
 Spirits S Bay
 Jacoby, George
 Spirits Church
 Jacoby, George & C.
 Spirits Tradd
 Jessup, R.
 Ladies Gaiter Boots 168 King
 Jones & Cross
 Shipbuilding Supplies 145 E. Bay
 Jones, W.
 Dry Goods 142 E. Bay
 Joye & Cheney
 Ham
 June, Carmell
 Spirits 69 State
 Karck, Chas. T.
 Spirits 67 Market
 Keith, Sylvanus
 Hay Napier's Range, cor
 of Gibb's Wharf

1835 con't.

Kerrison, E.L.
 Cheap Broadcloths NW corner King
 & Market Sts.
 Kinloch & Mordecai
 Hay 20 Vendue Range
 Kugler, Benjamin
 Kugler's Patented
 Planing Machine 112 North Front St.
 Lammzau, B. Jr.
 Dry Goods 174 E. Bay
 Lanton, R. B.
 Liquor-Retail 25 Queen St.
 Leitch, J.
 Grocery 232 Bend of King St
 Lehen, Jane
 Liquor-Retail 232 King St.
 Little, James
 Saw & Roller Gins 159 Meeting St.
 Locke, Geo. B.
 Grocer 126 East Bay
 Lord & Stocker
 Flour 144 East Bay
 Lovegreen, Andrew
 Dry Goods
 Going out of business 326 King st
 Lovell & Clepman
 Liquor-Retail 33 Broad St.
 Lozier, John C. & Co.
 Liquor-Retail Charleston Theater
 Lozier, John C.
 Liquor-Retail 117 Queen St.
 Lucas, J.
 Stout Vanderhorst's Wharf
 Martin, Robert & Co.
 Bacon 5 Boyce & Co. Wharf
 McDonald, And. & Co.
 Dry Goods No Address
 Mead, Alfred
 Liquor-Retail Kiddell's Wharf
 Menlove, Edward
 Attakapas Sugar No Address
 Miller, A.E.
 Hill's Law Report Vol. II No Address
 Milliken, W. M.
 Whiskey Sugar Refinery
 Austin St.
 Mills & Beach
 Fireproof Booksafes 20 Vendue Range
 Moffet & Calder
 Pure White Strained
 Sperm Oil Ice House Store
 Monpoy, H.
 Cypress Canoe 40 Bull St.
 Moreland, Andrew
 Shingles, Wood South Bay Lumber
 & Wood Yard

Morris, C. G.	Dry Goods	80 East Bay	Symmes, Thomas	Dry & Fancy Goods	253 King St.
Moses, R. J.	Dry Goods	227 King St.	Talck, Chas.	Liquor-Retail	Corner State & Market St.
Nardin & Woods	Botanic Medicines	King St.	Thayer, E.	Books	79 Broad St.
Newhall, Edward	Dry Goods	Corner King & Queen	Thee, David H.	Liquor-Retail	Market St.
Norris, James	Liquor-Retail	Corner King & George	Thompson, D. L.	Dry Goods going out of business	151 King St.
O'Hanlon, George	Liquor-Retail	133 East Bay	Timmons, Wm & Sons	Hardware	No Address
O'Neil	Spuds	149 East Bay	Truesdale, David	Liquor-Retail	32 Queen St.
Ottolengui, Abm	Dry Goods	20 Vendue Range	Tyler, Jos & Co.	Oranges	138 East Bay
Patrick, C.	Cotton Seed	116 East Bay	Uttermahl	Dry Goods	12 Burns-Lane formerly Blackbird Alley
Pennel, Robert	Liquor-Retail	Corner King & Boundary Sts.	Varney, Nicholas	Liquor-Retail	10 Beadon's Alley
Pezant, John L.	Sugar & Segars	183 East Bay opposite Fraser & Laffin's Wharf	Wallace, Andrew	Liquor-Retail	Church St.
Pickett, Carpenter & Co.	Dr. Nott's Patent Portable Oven	307 King St.	Warley, C. & Co.	Wine	35 Broad St.
Porter, W. L. & Son	Tea	53 Queen St.	White, Thomas	Liquor-Retail	Corner Boundary & St Phillip's Sts
Preston, Jolin	Liquor-Retail	Corner Church & Chabners Sts.	Wilson, James	Seeds & Farm Implements	236 Bend of King St
Riecke, Claus	Liquor-Retail	Corner Meeting & Lightwood Alley	Wise, James	Liquor-Retail	Gadsen's Wharf
Riley, W.	Books	110 Church St.	Wrag, Heriot & Simons	Sugar	Hamilton & Co's Wharf
Rosenbohm, John H.	Liquor-Retail	Corner Meeting & Queen	Wood, George	Sugar & Brandy	Ice House Store
Rowand, Samuel L.	Liquor-Retail	260 King St.			
Saunders, Simon	Mettalic Tablet & Razor Strods Liquor-Retail	43 Broad St. Corner King & Queen also 66 Market St			
Schulte, J. Harmon					
Shogog, J.	Hams	65 Market St			
Smith, B. R.	Flour	122 E. Bay			
Snowden, W. E.	Brandy	9 Fitzsimons Wharf			
Street & Boinst	Cotton Bagging	126 East Bay			

Adger, James & C.	Seed Rice		Chupein	(Baskets, Brushes, Mats)	276 King
Aimer, Sebastian	Shoes, Boots	129 E. Bay	Chupein, Mrs. L.Y.	Soda Water, Medicines	172 E. Bay
Babcock, S. & C.	Books	290 King	Clark, Bartholemew & C.	Millinery	173 King
Bacot & Gibbes	Groceries	138 E. Bay	Clough, Jas. B. & C.	Dry Goods	163 King
Baker, Robert L.	Drugs	E. Bay & Broad	Cohen, N.A.	Bagging, Wines, Wine Bottles	188 E. Bay
Ballund & Reid	Spirits, Groceries	15 Vendue Range	Cohen, P.M. & C.	Hardware, Rubber Goods	169 E. Bay
Bancroft, J. & C.	Groceries, Soap, Spirits	164 E. Bay	Conner, B.W.	Drugs	61 Broad
Beile, John P.	Books	296 King	Cook & Motte	Hardware (whol)	310 King
Beusin & Crafts	Chandlery, Groceries	Dewee's Wharf	Cooper, Nathaniel	Wood	
Black, James	Coal	Magwood's Wharf	Crocker, D. & C.	Shoes	King & Queen
Blum, J. Chs.	Brushes	30 Vendue Range	Cruishank, S.	Groceries	
Bouchier, J. & C.	Sperm Oil, Candles	144 King	Davis, G.Y.	Hides, Leather	Tan Yard, Hanover St.; or 22 Queen
Boyce, Henry & Walter	Cotton Seed	Boyce & C.'s Wharf	Dawes, H.P.	Salt	
Brown, Tunis & C.	Wines		Delano, E. & J.B.	Hay, Coal, Bagging	Roper's Wharf
Brown, J.B. & L.	Hats	7 Broad	Depras & Carter	Nails, Spirits	189 E. Bay
Brownell, E.	Clothing, Fabric	33 Broad	Dickman, T.W. & C.	Shoes, Combs	240 King
Bryan, Jonathan	Dry Goods	April - 335 King Nov. - 253 King	Dickson, Hillard & C.	Dry Goods	320 King
Burckmyer, John C.	Groceries		Douglas, C.	Vegetables	201 E. Bay
Burkmyer, C.	Groceries	124 E. Bay	Dowling, D.J.	Spirits, Groceries	
Burgess & Honour	Books	18 Broad	Drege, P. & C.	Stationer	121 E. Bay
Calder, James & C.	Spirits		Duffus, James A.	Hats	E. Bay & Queen
Calderall, W.A. & Son	Flour		Dunn, William	Fabric	222 King
Carnachan, R.	Sugar		Durand, V. & C.	Hats, Fabric	Market St.
Cary, E.M.	Drugs		Edmondston, C. & C.	Clothing Warehouse	E. Bay & Queen
Chadwick, S. & C.	Groceries	Church & Elliott	Farrar & Robinson	Cotton Bagging	
Chandler, Marvin & C.	Wood, Willow Ware	306 King; moved from		Groceries (whol)	Prices Wharf & E. Bay

Fash, L.	Groceries	Meeting & Hasell	Holmes, F.S.	Coal	4 Vanderhorst's Wharf
Finley & Phin	Drugs	31 Broad	Howland & Townshend	Dry Goods	King & Market
Fraser, Luke H.	Hats	9 Broad	Howland, Ward & Taft	Cotton & Wool Cards	E. Bay
Gadsden, Thos. N.	Horses	12 State	Huard, S.	Drugs	34 Broad
Garritson, Isaac	Clothing	105 E. Bay	Hussey, B.B.	Books	281 King
Gibbes & Williams	Lumber	Gibbs St., Lumber Yard	Hussey, B.B.	Books	287 King
Gibbes, C. & J.	Staves, Shingles, Tar		Hyams, Moses D.	Groceries	83 E. Bay
Gleason, H.B.	Horses	262 King	Hyatt, M'Burney & C.	Dry Goods	
Gnech, Mrs. M.E.	Fancy Goods	189 King	Ingraham, Geo. H.	Wines	Fraser's Wharf
Gowan & Caw	Matches, Clocks		Jesup, Z.R.	Footwear	168 King
Greer, John M.	Books	161 King	Johnson, Jos.	Medicines	11 Broad
Guillemire, Peter	Garden Seed, Fruit Trees	King St. Road	Johnson, T.W.	Mules	King St. (wagon yard)
Harrison, D.W.	Books		Jones, John S.	Sheathing Copper	145 E. Bay
Harrison, W.N.	Books (by subscription)	123 Church	Jones, W.	Groceries, Spirits	142 E. Bay
Hatch, Kimball & C.	Shoes, Boots	309 King	Joye & Cheney	Groceries, Nails	
Haviland, Harral & Allen	Drugs	302 - 304 King	Judge, M.	Dry Goods	201 King
Hayden, N.	Guns	King & Wentworth	Kelly, Silcox & C.	Furniture	176 King; moved from 165 King
Henry, Joel	Furniture	Meeting & Wentworth	Kerrison, C. & E.L.	Dry Goods	King & Market Sts.
Henry, Samuel W.	Second-Hand Furniture	94 Meeting & 103 Meeting	Ketchum, J. & C.	Clothing	241 King
Herkentrath & Lowndes	Coffee		King, Wm. & C.	Sugar	Hamilton & C.'s Wharf
Hervey, G.	Oil, Shoes	48 E. Bay	Kinloch & Mordcaai	Groceries, Corn, Hay	1 Commercial Range, also 20 Vendue Range
Higham & Fife	Sheathing Copper		Kirkpatrick, John & C.	Groundnuts, 2 Canal Boats	Edmondston's Wharf
Hillard & Thomas	Fish, Turtles	5 - 7 Vendue Range	Lafitte, Augustus	Tobacco	Fitzsimmon's Wharf
Hilzheimer, H. & P.	Meats - "Ice House Grocery Store"	Meeting	Lanneau, B., Jr.	Groceries	174 E. Bay
Holcombe, Peck & C.	Salt		LeCaron, Chs.	Spirits	Edmondston's Wharf
			Leland, J. & Brothers	Fish	

1836 con't.

1836 con't.

LePrince, A.	Wine	207 King	Moore, W.B.	Produce	King St., near Black Bird Alley
Lewis & Robertson	Seed Rice	Hamilton & C.'s Wharf	Moreland, And.	Cedar Posts	S Bay Lumber Yard
Lindsay & Haven	Beeswax, Cigars	6 Hamilton & C.'s Wharf	Moses, Perry	Dry Goods	160 King, near Mrs. Boudo's Jewelry Store
Locke, Geo. B.	Lard		Moses, R.J.	Dry Goods	245 King
Logan, Wm. D.	Chandlery, Paints, Hardware	181 E. Bay	Mowry, S. & C.	Sperm Oil	
Lovegreen, Andrew A.	Dry Goods	King St. (328?)	Munro, M.E.	Corn, Hay	
Lovell & Chapman	Groceries	Church & Tradd	Murphy, William A.	Dry Goods	215 King
Lowden, John	Salt, Coal		Newhall, Edward	Dry Goods	King & Queen
Lucas, J.	Hardware, Oil, Spirits, Iron, Paint	Vanderhorst's Wharf	North, Webb & C.	Seed Rice	
Maguire, P.H.	Clothing	27 Broad	Oney, Geo. W.	Stone Lime	
Marsh, Wm.	Coffee, Sugar		O'Neill, Francis	Groceries	149 E. Bay
Martin & Walker	Bacon	Boyce & C.'s Wharf	Panknin, Charles F.	Drugs	Church & Tradd
Mathews, Edwd. W.	Fabric	Hamilton & C.'s S Wharf	Patrick, C.	Cotton Seed, Flour, Hops, Bagging	116 E. Bay
McClelland, J.	Dry Goods	355 King	Patterson & Magwood	Salt	
McDowall, Andrew & C.	Blankets		Pezant, John L.	Produce - "Charleston Depository of Colonial Produce"	183 E. Bay
McMahon, Ewart & C.	Merchants		Pickett, Carpenter & C.	Refrigerators	307 King
McNeill & Blair	Cheese		Poirrer, Mrs.	China, Perfumes, Ladies' Clothing	9 Queen St.
McNicol & Davidson	Salt, Coal		Porter, Mr. L. & Son	Groceries	53 Queen
Menlove, Edward	Salt, Coal		Preston, James	Groceries	175 E. Bay
Miller, Robert	Cotton Bagging	60 E. Bay	Ravenel, William	Dry Goods	50 E. Bay
Mills, O. & S.	Oats	Carolina Row	Redmond, W.S.	Sugar	Fraser's Wharf
Moffett & Calder	Dry Goods	King & Hasell	Ritley, W.	Books	110 Church
Montgomery, Cheesborough & C.	Wines	Hamilton & C.'s Wharf	Ring, D.A.	Paints	113 E. Bay
Mood, J. & P.	Matches, Clocks, Jewelry, Silverplated Ware, Steel-goods, & C.	297 King	Ripley, N.F.	Turpentine, Varnish	6 Vendue Range

1836 con't.

Robertson, Jas. Salt
 Robinson, John & C. Cotton Seed
 Roche, Edward L. & Wm. Holt Drapers
 Saipson, S. & C. Dry Goods
 Schreiner, John H. Salt
 Shackelford, Boag & C. Dry Goods (whol)
 Smith, Benj. R. Flour
 Smith, F. Horses
 Smith, Wm., Sr. Rice
 Squire, C. & S. Rogers Hardware
 Stoney, John Wine
 Street & Botnest Groceries, Spirits, Paints
 Strohecker, John Guns
 Strong, Ballagh & C. Groceries (whol)
 Suares, B.C. Dry Goods
 Taylor, J.H. Shoes
 Thayer, E. Books
 Timmons, Wm. & Sons Hardware
 Torre, A. Della Sugar
 Tourrette, Jas. A. & C. Bonnets, Caps
 Trenholm & Duffus Dry Goods
 Trenholm, Duffus & Holmes Dry Goods
 Tupper, T. Bagging
 Valentine, S. Dry Goods
 VanWinkle & Sparks Window Blinds
 Walker, John C., Jr. Stationer

169 King
 306 King
 101 E. Bay, formerly
 at 9 Broad

1836 con't.

Walsh & C. Wines
 Watson, S. & J. Dry Goods
 Wells, J.T. Salt
 West, Charles H. Fabric, Cordage
 White, Jane Tippets, Collars
 Williams, J. & T.P. Corn
 Wilson, James Garden Seeds
 Winthrop, F. & C. Mines, Cigars
 Wood, M. & C. Sugars, Coffee

300 King

Boyce & C.'s N Wharf

61 South St.

165 King:moved from
199 King

32 Vendue Range

79 Broad

165 E. Bay

181 E. Bay

305 King

172 King

172 King

169 King

306 King

101 E. Bay, formerly
at 9 Broad

1840 RETAILERS

Abbot, Simon B. Medicines 367 King, opp the Guard House
 Babcock, S. & C. Books King St., at Franklin's Head
 Ballund, Alex. Groceries Market St., next to Mr. Beckman's Grain Store
 Beach, Power & Boyce Shoes & Bonnets (whol)
 Beile, John P. Books, Musical Instruments, Music, Writing Desks, Thermometers (whol or retail)
 Benjamin, S.A. "London Clothing Store" 99 E. Bay, next to the Courier office & opp Adger's Hardware Store
 Benson, W.G. Matches, Jewelry, Cutlery & C. 23 Broad
 Berrett, W.H. Books 36 Broad
 Bessent & Miller Dry Goods Cor of King & Wentworth
 Biglow, L. Groceries 100 E. Bay
 Bingley, C.M. Groceries 32 Vendue Range
 Blum & Cobia Groceries 30 Vendue Range
 Brewer, John W. Staple & Fancy Dry Goods 112 King, recently occ by Harwood & C., formerly the store of Mrs. Cochran
 Brodie, R.H. Wood Agent E. end of Hasell, Johnson's Furnace
 Browne & Browning Dry Goods 240 King, Granite Range
 Burckmyer, C. & C. Groceries E. Bay, cor of Dewees' Wharf
 Burckmyer, John C. General 78 Bay
 Calder, James & C. Sugar, Molasses

1840 cont.

Caldwell, W.A. & Sons General
 Carl, A. & Learned Hay
 Carnochan, R. Molasses
 Carsan, Elisha Coffee
 Carvalho, E.N. Dry Goods & Fancy Articles
 Chadwick, S. & C. Sugar
 Chafee, O.J. Spirits, Wine Bottles
 Cheesborough, John Salt
 Clifford, Loftus C. Hay
 Clough, J.B. & C. Spirits, Earthenware
 Cohen, J., Jr. General
 Cohen, Nathan A. "Liverpool Clothing Warehouse"
 Cohen, P.M. & C. Plaster
 Cooper & Hunt Negro Footwear
 Corl, A. & Learned General
 Crocker, D. & C. Groceries
 Crovat, Lewis Spirits
 Cruikshank, S. Hides, Oil, Leather & C.
 Daly, John Boots, Shoes, Caps, Bonnets & C.
 Davis, G.Y. Sheathing Copper
 Davis, Henry Assorted Goods
 Deveaux, J.P. & C. Coal, Shoes
 N.Y. Steam Packet Wharf
 145 E. Bay
 249 King, 4th door below Wentworth
 70 E. Bay
 141 E. Bay
 Vanderhorst's Wharf
 8 Fitzsimon's Wharf
 Exchange Wharf
 151 E. Bay, opp Price's Wharf
 61 Broad, opp Carolina Hotel, & 67 Meeting, opp Charleston Hotel
 Cor of King & Queen
 N.Y. Steam Packet Wharf
 320 King
 22 Queen & Hampstead Tannery
 353 King, next door to S. Woolf; moved from 369 King
 45 Market
 Napier's Mill, Gadsden's Wharf

1840 con't.

Dick & Holmes
 Shoes

Douglas, Benj.
 Apples

Dorrance, B.
 Groceries, Spirits

Douglas, B.
 General

Duval, J.B.
 Duval's Patent Tin Roofing

Edmondston, Chas.
 Bale Rope

Emery, N.S.
 "Family & Ship Stores" -
 Groceries & Provisions

Entz & Amy
 Wines

Ewan, John
 Silverware & Fancy Goods

Fairchild, Daniel
 Charcoal

Fisher, S.
 Straw Bonnet &
 Millinery Store

Fles & Levy
 Birmingham & Sheffield
 Goods (whol warehouse)

Gibson, Geo. & Jno.
 Molasses

Gilbert, S. & J.
 Carriages

Gibbs, C. & J.
 Flour, Oil

Grant, Francis W.
 "New & Cheap Grocery
 Store" - also spirits,
 Glassware, Crockery, China

Gravelley, John
 Deer Guns, Ivory Table
 Cutlery, Plantation
 Tools & C.

Greer, John M.
 Books

Guy, T.B.
 Groceries

Hamilton, William
 Groceries

78 E. Bay

92 E. Bay

Market, between King &
 Meeting

Central Wharf

137 Church, opp
 Linguard St.

Central Wharf

140 King
 4 doors above Queen

Holmes & C.'s Wharf

188 King, opp Victoria
 House

190 King

6 Gillon St.

Wentworth, between
 Meeting & King

10 Vendue Range

NE (also says NW) cor
 of Meeting & Hasell,
 in the basement story
 of Capt. Ker's New
 Hotel

116 E. Bay, near the
 Exchange

135 King

39 E. Bay

1840 con't.

Hamilton, J., Son & C.
 Wines

Harrison, D.W.
 "Dispensary" - Books

Hart, N. & Son
 Chimney Furniture

Harwood & C.
 Assorted English &
 French Goods

Haviland, Harral & Allen
 Medicines

Henry, S.W.
 Furniture (selling off)

Herckenrath & Lowndes
 Tumblers, Dutch Toys,
 Gin

Herwig, Wm.
 Musical Instruments, Sheet
 Music

Hingham, Fife & C.
 Wines

Hillard & Thomas
 Beef, Potatoes

Hisenbuttel, Henry
 Groceries

Hoff & Tucker
 Paper, Office Stationary,
 Blank Books, Pens, Quills

Hopely & Bulkle
 Stone Ballast

Hyams, Moses D.
 Rice

Jones, W. & Smith
 Sperm Oil

Kerrison, C. & E.L.
 Fabrics, Blankets

Ketchum, C.G.
 Fabrics, Hose

Kingman, Nye & C.
 Beef, Cod Fish

Kinloch, Phillips & C.
 General

Lambert & Brother
 Carpeting, Oil Cloths & C.

Ladson, James H. & C.
 Madeira

E. Bay

253 King, new store
 at their former
 stand

11 Pearl & 286 King

99 Meeting St., opp
 Circular Church, 10
 doors below the New
 Theatre

183 King, at the Sign
 of the Lyre

55 E. Bay

5 & 7 Vendue Range

10 Broad

63 E. Bay, opp
 Hamilton & C.'s
 Wharf

Napier's Range

NW cor of King &
 Market

229 King, in the Bend

183 E. Bay

20 Vendue Range

197 King

3 Southern Wharf

1840 con't.

Lafitte, A. & Brother Paints, Chests Central Wharf
 Lambert & Bros. Carpets 197 King
 Lanneau, F. Grocery (whol) 40 E. Bay
 Lawton, Joseph Fabrics, Mulberry Trees
 Leland, Brothers & C. Sugar, Iron, Nails, Paper, Rum
 Levy, D.C. General Vendue Range
 Levy, E.L. Coffee, Bacon, Lard 28 Vendue Range
 Locke, Geo. B. & C. Flour 66 E. Bay
 Lord & Stocker General 84 E. Bay, cor of Gibbs' Wharf
 Lothrop, George W. Dry Goods (whol or retail) Cor of Church & Queen
 Lucas, J. Coal Vanderhorst's Wharf
 Mairs, L. Fabrics King, opp Hasell
 Matthiessen, William Fancy Fabrics, Hats, Hose, Gloves & C.
 M'Dowell, Hayne & C. Fabrics & C. (whol or retail) 30 E. Bay
 M'Dowall & Wilson Fabric 121 King
 Menlove, Edward Sugar
 Millar & Leckie General 112 E. Bay, cor of Central Wharf & King St., opp Clark's Wagon Yard
 Miller, A.E. Books 46 E. Bay
 Mills & Beach Groceries 26 Vendue Range
 Mills, O. & C. Hay Carolina Row
 McKenzie, B.F. Furniture Dimity, Linen Goods 283 King, 1 door below Liberty
 Missroon, Milliken & C. Dry Goods, Fancy Articles 23 Vendue Range

1840 con't.

McLean & Whitty Garden Items E. Bay & Pinckney Sts.
 McNeill & Blair Spirits, Groceries
 Moffett & Calder Fabrics 230 King, cor of Hasell
 Moreland, And. Building Materials S. Bay
 Mowry, S., Jr. Flour
 Murray, P. & W. Hats, Caps 13 Broad, a few doors from E. Bay
 Oakes, ---- "Grocery & Provision Store" Cor of Market & Church
 Oates, George Music, Musical Instruments 191 King St., Victoria Range
 O'Dena, John E. Equestrian Items 282 King, near Liberty
 Olney, Geo. W. Plaster, Cement, Marble Dust Vendue Range
 Otis & Roulain Carriages, Building Materials 195 Meeting, between Society & George
 Ottolengui, Jacob Oats, Hay 3 Pinckney St., Holmes' Wharf
 Pankin, Charles Drugs, Chemicals, Apothecary Ware & C. Cor of Church & Tradd & Market St., between Meeting & King
 Patrick, C. Tobacco, Segars, Salt, Candies Cor of Boyce & C.'s Wharf & E. Bay
 Paul & Brown Herring 340 King, near Boundary
 Pecare, J. Dry Goods 165 E. Bay, opp Central Wharf
 Pezant, John L. & C. "Charleston Depository of Colonial Produce" 165 E. Bay, opp Central Wharf
 Poirier "China Store" - Fancy Boxes & Rich Paper Bags Filled with Sugar Plums, Pate 118 King
 Porter, M.L. & Son Grocery 35 Queen
 Potters & Kelsey Architectural Items Hayne St.

1840 con't.

Preston, James Ale 157 E. Bay
 Preston, John Hams 103 Curch, next to Mr. McKenzie's Saddlery
 Quash, R.H. Seed Rice 18 Vanderhorst's Wharf
 Ravene], Wm. Fabrics, Blankets 12 E. Bay
 Riley, W. Books 41 Broad
 Roberts, O.M. & C. Peach Trees 193 King, 4 doors S of Market St.
 Roberts, O.M. Medicine 203 King, 6 doors S of Market St.
 Robertson & Thurston Seed Rice
 Robertson, James & C. Copper Dross Hamilton & C.'s Wharf
 Robinson & Smith Sugar, Coffee, Molasses 114 E. Bay
 Robinson, S. Sugar, Molasses 102 E. Bay
 Roddy, M., Son & C. Cider, Groceries 133 E. Bay
 Roempke, A.F. Molasses 7 Hamilton's Wharf
 Shegog & Read Grocery Market St., opp Scale House
 Shreiner, John H. Groceries Cor of Gillion St. & Exchange Wharf
 Simons, Epping & C. Perfumeries, Fancy Soap King, opp Society
 Sleight, S.C. Lumber
 Smith & Bristol] Boots, Trunks & C. 214 King, in the Bend, Sign of the Mammoth Boot
 Smith, Benj. R. Flour
 Stoddard, H. & Wood Boots, Shoes (whol) 13 Hayne St., formerly occ by H. Stoddard, Miller & C.
 Stoy, John Books, Pens, Quills, Hayne St., opp J.S. &

1840 con't.

Street, Henry T. Groceries, White Lead L. Bowie
 Tappen & Noble Building Materials 64 E. Bay
 Taylor, O. & G. Dry Goods Wentworth near E. Bay
 Tobey, J. NY Fulton Market Beef King opp Hasell
 Torley, M.F. Groceries, Spirits 9 Vendue Range
 Trapman, L. Wines 45 E. Bay
 Trenholms & Thomlinson Foreign & Domestic Goods 20 E. Bay
 Truesdell, D. Planted Oysters 22 Hayne
 Tupper, T. & Son Sugar, Molasses 10 Queen, near his old establishment
 Vinro, John W. Groceries, Whiskey Exchange Wharf
 Waddy, A.J. Fabrics, Hose & C. (selling off) 323 King
 Walker, J. General (whol or retail) 173 E. Bay, under City Hotel
 Water, J. Appurtenances of Shipping & River Boats 8 Vendue Range
 Watson, Crews & C. Hose, Lace, Gloves & C. 171 Meeting, nearly opp Charleston Hotel - whol room upstairs
 Wear, J.S. Boots, Shoes (whol & retail) Norfolk Steam Packet Wharf, E end of Vernon St.
 Westendorff, C.P.L. Wood, Lumber, Coal & C.
 Wiley, S. & J. Sugar 361 King, opp Guard House
 Wiley, William J. General 342 King, 5th door below Boundary St.
 Willis, J.G. Boots, Shoes 154 King, opp W. Enston's Furniture Ware Rooms
 Wilson, J. & R.M. Venetian Blinds, Clothing 82 Meeting
 Minstow & Delius Coffee, Oil Hamilton & C.'s Wharf

1840 con't.

Winstow, Edward
Winthrop, F.
Woolf, S.
Zealy & Wade

Tar
Coffee, Molasses & C.
Fabrics
Grocery (whol)
Exchange Wharf
Cor of Boundary & King
120 E. Bay, cor of
Fitzsimons Wharf

1842 RETAILERS

Alexander, A.	Drugs	61 Broad, opp Stewart's Hotel
Atkinson, C.	Fabric	Central Wharf
Aubin, J.	Ale	159 E. Bay
Babcock, S. & C.	Books	King St.
Barrow, D.	Groceries	39 E. Bay
Bartlett, H.	Boots, Shoes	202 King
Bell & Foran	Dry Goods	
Berrett, Wm. H.	Books	36 Broad
Bingley, C.W.	Butter, Hams, Sugar	
Birmies & Ogilvie	Bagging	
Black, R.C.	Gin	3 Lamb's Wharf
Lum & Cobia	Molasses, Whiskey	26 Vendue Range
Brown, L.	Hats	203 King from Broad
Brown, Robert & Son	Wines	
Brownell, E.	Trunks, Umbrellas, Rubber Capes	33 Broad
Burges & Walker	Paper, Pens	85 E. Bay, Stationers Hall
Burkmyer, C. & C.	Groceries	110 E. Bay
Caldwell, A.P.	Groceries	
Caldwell, R. & J.	Bacon	Magwood's Wharf
Capers & Huger	Lathes	6 State St.
Carey, E.M.	Drugs	34 Broad
Carnick, E.H.	Boots	191 King
Chapman, James	Molasses	7 Exchange St.
Chazal, P.A.	Tobacco	161 E. Bay
Choron, C.	Dry Goods	Princess & King
Chupetin, Lewis Y.	Drugs	95 E. Bay

Clark, Alvan	Rifles	King & Wentworth	Gantt & Mortimer	Buggies, Horses	Meeting St., at the Bend
Clarke, John	Ladies' Goods		Gayer, W.J.	Carriages, Gigs	
Clarcken, J.	Dry Goods	216 King	Gerrard, P.G.	Draper	29 Broad
Cleveland, J.A.	Drugs	207 King	Gibbes & Johnson	Seed Rice	Southern Wharf
Clough, J.B. & Son	Coal	17 Vanderhorst's Wharf	Gibbon, Geo. & Jno.	Lard, Molasses	6 Gilton St.
Cohen & Simpson	Dry Goods	243 King	Gibbs, C. & J.	Groceries	Lamb's Wharf & E. Bay
Cohen, J.	Stone Lime	Exchange Wharf	Gilbert, S. & J.	Carriages	Wentworth St.
Cohen, P.M. & C.	Drugs	19 Hayne St.	Gonzalez, B.	Coffee, Segars	15 Exchange
Colburn, B.P. & C.	Clothing	King St.	Goodrich, W.T.	Coal	Cumberland St.
Cook, Daniel	Lumber Business		Gourdin, Mathiessen & C.	Salt	
Cooper & Hunt	Shoes, Boots	King & Queen	Graveley, John	Coffee Pots	58 E. Bay
Crocker, D. & C.	Groceries		Greer, John M.	Books	135 King
Date, Remington, Ross	Fans	70 Market St.	Gregory, G.	Lace, Embroideries	262 King
Davis, Y. & C.	Plaster of Paris		Harrison, D.W.	Books	
Darling, W. & Sons	Clothing, Spirits, Hams	4 Boyce & C.'s Wharf	Harrison, Jos. W.	Paints	74 Meeting
Desgentils, Madame Marchais	Jewelry, Plated Ware, Lamps	182 King	Hart, Saml.	Books	280 King
Dick & Holmes	Dry Goods		Harwood, W.B.	Dry Goods	253 King
Edwards, J.F., Jr.	Coal, Shingles		Hasell, T.M.	Coal	Vanderhorst Wharf
Elder, James	Hides, Leather	John & Meeting	Haviland, Harral & Allen	Medicines	11 Hayne St., also 288 King
Elford, E. P.	Rice Straw	Vanderhorst's Wharf, Scale House	Head, A.	Magazines	95 E. Bay
Epping, H.H.	Drugs		Herkenrath & Lowndes	Gin	
Fisher, S.	Hats, Bonnets	188 King	Higham, Fife & C.	Salt, Roofing Tin	
Fogg, J.	Astral Lamps	193 King	Hoff, John C.	Stationary	10 Broad
Fraser, John & C.	Salt	Central Wharf	Huchet, Eugene	Vinegar, Bagging	2 Exchange St.
Gadsden, J. & Nephews	Lead, Stone Lime	March - Holme's & C.'s Wharf Oct. - 5 Fitzsimons Wharf	Hyams, Moses D.	Rice	63 E. Bay
			Jackson, George	English Tin Ware	King St.
			Jones, John S.	Ship Chandlery, Wire Work, Paints, Sails, Oils	
Gardin, Benjamin	Drugs	Church & Tradd			

Jones, W. & Smith
 Groceries 60 E. Bay
 Joye, D.G.
 Molasses 57 E. Bay
 Ketchum & Thomas
 Dry Goods
 Ketchum, C.C.
 Dry Goods 229 King
 King, Wm.
 011 & Lamp Store 103 Meeting
 King's Stables
 Horses, Wagons Chalmers St.
 Kinloch, Phillips & C.
 Corn, Oats 20 Vendue Range
 Lafitte, John B.
 "Merchant"
 Fitzsimon's Wharf
 Lambert & Brother
 Dry Goods, Carpeting 211 King
 Landreth, A.E.
 Vegetable Seeds 239 King
 Lanneau, F.
 Flour 82 E. Bay
 Lapenne, J.N.
 Dry Goods 322 King
 Lawton, Joseph C.
 Fabric, Clothing 40 E. Bay
 Legare, J.D.
 Flower Seeds, Bulbs 81 E. Bay
 Leland Bros. & C.
 Coffee
 Leprince, A. & C.
 Hats, Dry Goods, Spirits King St.
 Levin & Tavel
 Books 210 King
 Levy, .L.
 Groceries 28 Vendue Range
 Lide & McLouchin
 Naval Stores, Shingles, Wood
 Locke, Geo. B.
 Meats, Candles 66 E. Bay
 Lord, Samuel
 Flour, Molasses 102 E. Bay
 Lovgreen, Andrew A.
 Dry Goods King & Boundary
 Lucas, J.
 Coal Vanderhorst's Wharf
 Marley & Smith
 Dry Goods 249 King
 Martin, Jno. B.
 Dry Goods 194 King
 Mathesin, M.P.
 Rope, Twine Central Wharf
 Mazzyck, Wm. & Son
 Seed Rice Commercial Wharf

Leprince, A. & C.
 Hats, Dry Goods, Spirits King St.
 Levin & Tavel
 Books 210 King
 Levy, E.L.
 Groceries 28 Vendue Range
 Lide & McLouchin
 Naval Stores, shingles, wood
 Locke, Geo. B.
 Meats, Candles 66 E. Bay
 Lord, Samuel
 Flour, Molasses 102 E. Bay
 Lyegreen, Andrew A.
 Dry Goods King & Boundary
 Lucas, J.
 Coal Vanderhorst's Wharf
 Marley & Smith
 Dry Goods 249 King
 Mathesin, M.P.
 Rope, Twine Central Wharf
 Mazzyck, Wm. & Son
 Seed Rice Commercial Wharf
 McDowell, Hayne & C.
 Dry Goods 30 E. Bay
 Miller, Wm. M.
 Horses, Harness, Barouche 4 State St.
 Mitchell & Mure
 Coal, Potatoes Commercial Wharf
 Mordecai, M.C.
 Groceries 20 Vendue Range
 Mowry, S., Jr.
 Groceries
 Murray's, P. & W.
 Hats 13 Broad
 Myers, Henry
 Dry Goods 261 King
 Newhall, Edwd.
 Dry Goods 205 King
 Oates, Geo. C.
 Piano Forte & Book Seller 218 King
 Pankhyn, C.H.
 Drugs Market St.
 Patrick, C.
 Candles E. Bay & Boyce's Wha
 Patterson, J.L.
 Groceries, Spirits
 Pelzer, George S.
 Drugs Meeting & Hasell
 Pezant, L.Y.
 Tobacco Meeting
 Preston, James
 Groceries 131 E. Bay
 Quirk, Thoams
 Wigs, Toupees Planter's Hotel

1842 con't.

McCartney & Gordon
 McDowall & Fowler
 McDowall, Hayne & C.
 McKenzie, B.F.
 Miller, Wm.
 Mitchell & Mure
 Mordecai, M.C.
 Motte, J.W.
 Mowry, S., Jr.
 Murray's, P. & W.
 Myers, Henry
 Newhall, Edwd.
 Oakes, ----
 Oakley, Robert S.
 Olney, Geo. W.
 Pankin, C.H.
 Patrick, C.
 Patterson, J.L.
 Pelzer, George S.
 Pezant, L.Y.
 Porter, W.L. & Son
 Preston, James
 Quirk, Thomas
 Quirk, William
 Reynold, F.
 Rhett, J.M.
 Riley, Wm.

Lead, Glass, Hardware, Paint
 Dry Goods
 Dry Goods
 Dry Goods
 Dry Goods
 Horses, Harness, Barouche
 Coal, Potatoes
 Groceries
 Lumber Business
 Groceries
 Hats
 Dry Goods
 Dry Goods
 Groceries
 Drugs
 Stone Lime
 Drugs
 Candles
 Groceries, Spirits
 Drugs
 Tobacco
 Wines, Groceries
 Groceries
 Wigs, Toupees
 Drugs
 Dry Goods
 Rope, Twine
 Books

30 E. Bay
 150 King
 4 State St.
 Commercial Wharf
 20 Vendue Range
 Groceries
 Hats
 13 Broad
 261 King
 205 King
 47 Market
 142 King
 Vendue Range
 Market St.
 E. Bay & Boyce's Wharf
 Meeting & Haslet
 Meeting
 131 E. Bay
 Planter's Hotel
 6 Broad
 189 King
 1 Magwood's Wharf
 44 Broad

1842 con't.

Ring, G. E. & C.
 Ripley, N.F.
 Roark, W.W.
 Robertson & Blacklock
 Robertson, Jas.
 Roddy, M.
 Roempke, A.F.
 Roger, Thos. J. & C.
 Ryan & Foster
 Ryan, J.S.
 Schreiner, John H.
 Shackelford, Jas. M.
 Simons, Epping & C.
 Slawson, H. & C.
 Smith, B.F.
 Smith, R.C.
 Stahl, Noah
 Starr & Williams
 Stein, Francis
 Stocker, J.M.
 Stoddard, H. & Wood
 Stoy, John W.
 Taylor, Murdoch & C.
 Taylor, O. & G.
 Thayer, Wm. H.

Wheat Meal
 Tar, Pitch, Turpentine
 Dry Goods
 Seed Rice
 Salt, Coal
 Butter
 Nails, Segars
 Spirits
 Coal
 Coal
 Groceries
 Groceries
 Drugs
 Groceries
 Groceries
 Water Proofing, Paint,
 Oil, Ship Chandlery
 Groceries
 Groceries
 Hats
 Matches
 Flour
 Boots, Shoes
 Books
 Dry Goods
 Dry Goods
 Groceries

83 E. Bay
 346 King
 Hamilton & C.'s Wharf
 State & Queen
 Vanderhorst's Row
 Fitzsimons Wharf, also
 1 Gibbs S Wharf
 1 Gibbs S Wharf
 1 Gibbes S Wharf
 Gilton St., Exchange
 Wharf
 Fitzsimons Wharf
 56 E. Bay
 #4 back of the Ex-
 change
 97 King
 King & Liberty
 70 Meeting
 84 E. Bay
 13 Hayne St.
 100 Hayne
 30 Vendue Range
 King St.

1842 con't.

Thompson, Mr. Rabbits 142 E. Bay
 Trappmann, L. Wines 20 E. Bay
 Tupper, T. & Son Groceries
 Wallace, Thomas Dry Goods 344 King
 Watson, Crews & C. Dry Goods 28 E. Bay
 Welsman, J.T. Molasses 2 Boyce & C.'s Wharf
 Whittemore, ---- Whittemores' Manufactory - Raddcliffe St.
 Candles, Soap
 Williams, John Pork Commercial Wharf
 Willis, J.G. Boots, Shoes King St., & Horlbeck's Alley
 Witmot, T.T. Matches, Jewelry 209 King
 Winslow & Delins Seed Rice Hamilton & C.'s Wharf
 Winthrop, Fk. Sugar
 Zealy, W.E. Salt 124 E. Bay

1845 RETAILERS

Adams, E.L. Hams
 Ashton, Mrs. W. Match & Jewelry & Perfumery Store 192 King, opp Victoria Hotel
 Atkinson, C. Slate
 Babcock & C. Books King St.
 Backus, F. & C. Dry Goods 166 Meeting St.
 Bancroft, ---- Fabrics 253 King St.
 Bartlett, H. & C. Ladies Dress Slips 202 King
 Bell & Foran Fabric 209 King
 Berret, W.H. Books 36 Broad
 Bingley & Otis Whiskey 32 Vendue Range
 Blake, Charles Groceries 91 E. Bay
 Chas. Blake Groceries 90 E. Bay
 Bourne, N.G. Stone Lime, Potatoes 112 E. Bay
 Bowie, J.S. & L. Dry Goods
 Breese, W.C. Groceries 185 E. Bay
 Bristol, W.B. Gaiters 186 King St.
 Bristol & Bowler Shoes, Boots, Trunks
 Broadbent, S. Cameras & Equipment 271 King St.
 Brown & Stone Crockery, China, Glass Ware 14 Hayne St.
 Brown, Alexander & C. Groceries 116 E. Bay & Central Wharf
 Brown, Robt. & Son Wine Southern Wharf
 Brown, Robt. L. Horses (Stables) Chalmers St., opp Carolina Hotel
 Bryan, Jonathan & Son Fabrics, Clothing 197 King St., Victoria? Range
 Bull's Head (The) Horses King St.

Burges & James	Paper, Stationary, Magazine Subscriptions	6 Broad St.
Burkmeier, John C.	Groceries	78 E. Bay
Burnham, R.	Medicines	King St.
Butler, Thos.	Paper Hangings, Window Shades	167 King St., near Horlbeck Alley
Calder, William	Fabric, Clothing	230 King St.
Cameron, Geo. S. & C.	China	237 King St.
Campbell, J.	Books	Mr. Fay's, 27 Queen
Carrere, Wm. G.	Salt	Hamilton & C.'s Wharf
Carter, Nelson	Medicines	Meeting St.
Cannon, Geo., Jr.	Dry Goods	King & Beaufain
Carey, E.M.	Medicines	Broad St.
Carter, Jno.	Boots, Shoes	87 E. Bay
Cay & Aveithe	Molasses, Segars, Tobacco	165 E. Bay
Chaffee, O.J.	Groceries	94 E. Bay
Chazal & Wightman.	Groceries	98 E. Bay
Clarke, H.B.	Fabric	229 King St.
Clarken & Tevlin	Dry Goods	227 King St.
Cleaveland, J.A.	Medicines	King St.
Cleaveland, ----	Drug & Chemical Store	207 King St.
Cohen, J., Jr.	Potatoes	Fitzsimmons' Wharf
Cohen, P.M. & C.	Medicines	19 Hayne St.
Colburn & Holland	Dry Goods	King & Broad Sts.
Cook, Jacob	Groceries	King & George; also King & Mary
Cooper, Nathaniel	Boots	King & Queen
Cowperthwait, E.R.	Pianofortes, Furniture	251 King St.

Crocker, D. & C.	Candles	22 Queen
Cruishank, S.	Leather	King St. Road
Culbert, ----	Bulls, Cows, Calves (Wagon Yard)	Adger's Wharf
Davis, G.Y.	Wine	304 King St.
Day, F.	Bonnets	4 Boyce & C.'s Wharf
Dearing, W. & Sons	Fabric	37 Broad St.
Dibble, A.C.	Hats	
Dickson & Mills	Groceries	
Duncan, James	Molasses	65 E. Bay
Duval, J.B.	"His New Elastic Tin Roofing"	29 Broad
Duval, W.L.	Cigars, Tobacco, Snuff	Broad & King
Epping, J. Peter M.	Drugs & Chemical	188 King St.
Figeroux, Madame	Hats, Bonnets	113 E. Bay
Finney & Jones	Groceries	234 King St.
Fisher, S. & Son	Bonnets	24 & 25 Hayne St.
Fleming, O.F.	Boots, Shoes	167 Meeting St.
Folling, G.	Tobacco, Segars	85 E. Bay
Ford, B. & C.	Boots, Shoes, Trunks	
Fraser, Jno. & C.	Coffee	King St.
Garey, J.R.	Milch Cows	Meeting & Wentworth
Gayer, W.J.	Carriages	Norfolk Steam Packet Wharf
Gibbes & Williams	Oak Planking	320 King St.
Gidtere, M.	Dry Goods	Wentworth
Gilbert, S. & J.	Carriages	Commercial Wharf
Gourdin, Mattheson & C.	Wines	

Gravelley, John	Guns	58 E. Bay	Kerr, Thos. J.	Tobacco	108 E. Bay
Greer, John M.	Silk Purses, Books	135 King St.	Ketchum & Thomas	Clothing	260 King
Gregory, G.	Fabric, Clothing	262 King St.	Knapp, P.W.	Coal	Cumberland St., Coal Yard
Guenwear, Juliette	"French China Store - Perfumes, Stippers (whol or retail)"	112 King St.	Ladson, Jas. H. & C.	Wine	13 Southern Wharf
Harrison, D.M.	"Depository" - Books		Lambert & Brother	Carpeting	211 King St.
Hart, Samuel, Sen.	Books	280 King	Landreth, D.M.	Vegetable Seeds	289 King St.
Haseltine, Walton & C.	Shoes, Leather	257 King St.	Lanneau, Fleetwood	Groceries	96 E. Bay
Haviland, Harral & Allen	Medicines	11 Hayne; also 286 King	Lapenne, J.N.	Dry Goods	322 King
Head, A.	Medicines	Broad & E. Bay	Lawton, J. & C.	Clothing	40 E. Bay
Herckenrath, Lowndes & C.	Wine, Salad Oil, Sardines		Lee, A.M.	Turpentine	106 E. Bay
Hieronymus, Wm. T. (Agent for the Tattersall Stables)	Horses	Church St.	Legare, J.D.	Barley, Rye Seed	81 & 83 E. Bay
Higham & Fife & C.	Wine		Leland Brothers & C.	Sugar, Molasses, Natts, Flour	Commercial Wharf
Hockaday, William	Horses, Mules	Stables on Chalmers St betw State & Church; also, Tattersall Stables, Church St.	Lubs, P.S.	Tobacco, Cigars, Snuff, Pipes	140 E. Bay
Honour, Dr. John H.	Medicines (whol & retail)	127 Meeting St., opp Market Hall	Mallan, Edward	Dry Goods	194 King St., opp Victoria Range
Hopley, Geo. A.	Champagne	Magwood's Wharf	Martin, J.J.	Dry Goods	294 King St.
Horn, P.A.	Cigars	Vendue Range	Mathewes, E.W. & Brothers	Wines	
Horton, T.A.P.	Stoves, Grates, Tin Ware	319 King, formerly at Meeting	Mathiessen, Wm.	Hats	137 E. Bay & Queen
Hunting, W.G.	Fabric, Clothing, Hats	199 King St.	McCarter & Allen	Books, Maps	
Ingraham & Webb	Seed Rice		McCartney & Gordon	Hardware	15 Broad
Jones, Jno. S. & C.	Turpentine		McClelland, N.H.	Horses	West's Stables
Kellers, C.	Coal	Kellers' Coal Yard	McDowall, Andrew & C.	Dry Goods	32 E. Bay
Kent, W.A.	"Fashionable Clothing Store"	May - King & Wentworth June - 258 King	McLeish & Mitchell	Steam Engines	Eagle Foundry, Gadsden' Wharf
			Mendenhall, M.T.	Bagging, Rope, Twine	Exchange Wharf
			Menlove, Edward	Salt, Porter	Lamb's Wharf
			Miller, E.N. & C.	Medicines	King St.

Milliken, Wm.	Bagging	149 E. Bay	Quirk, William	Medicines, Drugs	17 Broad
Mills, O. & C.	Hay	Carolina Row	Ravenel, Brother & C.	Clothing	E. Bay
Milner, Daniel & C.	Hats	270 King St.	Ravenel, Stevens & C.	Wine	
Mitchell & Mure	Groceries		Renneker, John H.	Groceries	King & Queen
Moffett, Andrew	Dry Goods		Riecke, Carsten	Fabric, Clothing	Meeting St., above Mary
Mordecai & Colburn	Dry Goods	King St., in the Bend	Riley, W.	Books	41 Broad
Morris, C.G.	Iron	42 E. Bay	Robb, James	Cotton Seed	180 King St.
Munn, Mrs.	"Charleston Corset Store"	138 King St.	Robertson & Blacklock	Seed Rice	
Newbold, Saml.	Groceries	43 E. Bay	Roberts, Jas. S. & C.	Shoes, Boots	210 King
Newhall, Edward	Fabric	205 King St.	Robertson, Jas.	Fertilizer	
Nichols & Salisbury	Jewelry, Silver	264 King St.	Roddy, M. & Son	Groceries	133 E. Bay
Noe, Joseph	Plants	261 King St.	Roulain, A.	Carriages	143 Meeting
Oates, George	Pianoforte, Book & Music Store	216 King St.	Roumillat, A.	Confectionary	71 Meeting St.
O'Neill, John F.	Ale	133 E. Bay	Ryan, J.S.	Coal	E. Bay, Coal Yard
Oppenheim, Joseph H.	Groceries	100 E. Bay	Schreiner, John H.	Groceries	Exchange Wharf & Gillon St.
Parsell, W.N.	Brass Hardware	Burns Lane & Meeting S.	Schroder, Jacob	Coal	Church & Market Sts.
Patterson & Stock	Salt		Scott, Mrs. M.J.	Perfume & Ladies Hair Care Store	159 King St.
Paul & Brown	Groceries		Shackelford & Bessent	Salt	Central Wharf
Pelot, Drayton & C.	Ale	116 E. Bay	Stegling, John	Pianoforte & Music Warehouse	King & Beaufain
Pelzer, G.A.	Medicines	Meeting St.	Smith & Coffin	Tar, Shingles	13 Hamilton & C.'s Wharf
Phillips, Otis	Oats	E. Bay & Market Sts.	Smith, R.C.	Sugar	
Pierce, Phineas (Ice House Keeper)	Ice	Meeting St.	Smith, W.B.	Flour, Cheese	E. Bay & Magwood's Whar
Pierson, J.S. & C.	Clothing	100 Hayne St.	Stillman, ----	"Stillman's Lace Store"	King St., next to 239
Porter, N.M.	Groceries	204 King	Stoddard, H. & Wood	Boots, Shoes	13 Hayne
Preston, Jas.	Sugar	131 E. Bay	Stroecker, John L.	Mules	Beaufain
Pringle, R.A.	Boots, Shoes	22 E. Bay			

Taylor, O. & G.	Clothing	223 King St.	Adams, E.L.	Groceries	116 E. Bay
Thompson, J.	Seed Store	254 King	Adger, James	Sugar, Clothing	
Thwing, James E.	Rice	14 Colonnade Row, Vendue Range	Arnold, A.	Screw Cutting Machines	Planters Hotel
Tupper, T. & Son	Groceries, Balances		Babcock, ----	Books	261 King
VanVechten, ----	Fabric	366 King	Backus, F.	Dry Goods	King near Queen
VanWinkle, J.	Hardware	288 King	Baker, H.F.	Coal	6 Fitzsimons Wharf
Vogelsang, Gerdt	Moss	Bull St.	Bancroft, E.W.	Dry Goods	253 King
Vordohlen, C.	Groceries	Market St.	Beach, J.S.	Stationary, Fancy Goods	10 Hayne St.
Walker, J.	Groceries	E. Bay & Amen Sts.	Bernard, S.B.	Merchant	147 Meeting
Walker, Joseph	Paper, Stationary, Pens	89 E. Bay	Berrett, W.H.	Books	36 Broad
Watson, Johnson & C.	Fabric, Clothing	28 E. Bay	Bourne, N.G.	Lubmer, Vegetables	112 E. Bay
Welsman, James	Salt	Boyce & C.'s Wharf	Braistford, Wm. R.	Carts	
Willis, J.G.	Boots, Shoes	King St. & Horlbeck All	Brainerd, George	Drugs	
Winthrop, Fk.	Spirits	22 Vanderhorst Wharf	Brown, Robt. & Son	Seed Rice	Southern Wharf
Wood, Geo.	Candles, Matches, Groceries	Market & Meeting	Budd, Thos. G.	Rope, Twine	Boyce S Wharf
			Burkmyer, C.L. & J.A.	Hay	Accommodation Wharf
			Calder, William	Carpeting, Rugs, Floor Oil Cloths	238 & 240 King
			Carter, Nelson	Drugs	opp Chas. Hotel
			Cay & Aveithle	Coffee	
			Chapman, James	Sugar	Exchange St.
			Chapman, James	Molasses	Exchange St.
			Charleston Hotel Stables	Horses	
			"Cheap Store"	Linen Goods	King & Beaufain
			Clarke, Henry B. & C.	Dry Goods	205 King
			Cohen, I.S.	Earthen Ware	Vendue Range
			Cohen, J., Jr.	Stone Lime	Accommodation Wharf

1848 con't.

1848 con't.

Cohen, P.M.	Drugs	19 Hayne	Hart, Samuel	Books	300 King
Cole, Geo. F.	Piano Store	127 King	Hatch, Lewis M.	Safes	
Condict, Jennings & C.	Saddlery	165 Meeting	Haviland, Harral & Allen	Drugs	11 Hayne, also 286 King
Cruikshank, S.	Hides, Leather	22 Queen	Head, A.	Books	263 King
Culbert, James	Milch Cows	King St. Road	Headley & Street	Groceries	68 E. Bay
Day, F.	Millinery, Dry Goods	202 King	Heriot, B.D. & Son	Shingles	Vanderhorst's Wharf
Devineau, E.	Dry Goods	276 King	Heyward, T.S. & G.C.	Groceries	57 E. Bay
Dickson, J.J.	Merchant	197 E. Bay	Heyward & Deas	Groceries	
Edmondston, Chs.	Groceries		Hichborn, W.C.	Rum	
Ellerhorst, H.D.	Grain, Grist, Hay	6 Market St.	Higham, Thomas & C.	Salt	55 E. Bay
English, James	Railroad Iron	13 South Bay	Hopley, George A.	Coal	Exchange Wharf
Epping, J. Peter M.	Drugs	277 King	Houston & Hyde	Clothing Store	King
Farrar, S.S. & Bros.	Groceries		Ingraham & Webb	Seed Rice	Commercial Wharf
Fogartie, ----	"Fogartie's" - Dry Goods	209 King	Jeanerette, Jas. M.	Scales	92 E. Bay
Fogartie, Saml.	Paper Hangings, Blinds, Shades		Johnson's Wagon Yard	Mules	King St. Road
Fraser, Jno. & C.	Bacon, Flour		Johnson & Canfield	Clothing	191 King
Gardin, B.	Drugs	Church & Tradd	Johnston, Crews & Brawley	Dry Goods	
Geratts, Henry	Butter	197 E. Bay	Johnson, J., Jr.	Groceries	Fitzsimmons Wharf
Gibbes & Williams	Coal	90 E. Bay	Johnson, Jos.	Drugs	17 Broad
Gibson, Jno. & Geo. E.	Nails	6 Gilton	Jones, Jno. S. & C.	Hardware	115 E. Bay
Gibbs, C. & J.	Oil, Candles	141 E. Bay	Kenrick, John & Theo. Yilllette	Drugs	43 Queen St., opp May's Cabinetware Rooms
Gidiere, M.	Dry Goods	338 King			
Griffith & Henderson	Spirits	King & Boundary	Kent, W.A. & Mitchell	Clothing	268 King
Hall, H. & W.	Clothing	13 Frasers Wharf	Kerr, Thomas J.	Groceries	Union Wharves
Harding, Madame	Millinery & Fancy Store	315 King	Ketchum & Taylor	Dry Goods	
Harrison, D.W.	Books		Kittel & Deecke	Fancy Goods	
			King's Stables	Horses	Chalmers

1848 con't.

Kinloch, Geo.	Grain, Hay	4 Dewee's Wharf	Nabh, John	Patent Laces	Church St.
Kituck & Wickenberg	Sugar from the Charleston Refinery		Neuffer & Hendrix	Hay	
Knupp, P.W.	Coal	Cumberland St.	Nichols & Gibbs	Varnish, Salt	3 Boyce & C.'s Wharf
Lambert & Brother	Dry Goods	211 King	Oates, George	Book & Music Depot	234 - 236 King
Lapenne, J.N.	Dry Goods	336 King	O'iphant, ----	China, Glass Ware, Crockery	King & Liberty
Lawton, Joseph & C.	Handkerchiefs	40 E. Bay	Oppenheim, Joseph H. & Brother	Groceries	100 E. Bay
Leitch, W.T.	Dry Goods	King & Wentworth	Paine, E.T.	Sugar	Fraser's Wharf
Leland Brothers & C.	Groceries, Nails		Patterson & Stock	Salt	
Little, Geo. & C.	Clothing Store	King St.	Porter, N.M.	Grocery Store	204 King
Locke, Geo. B. & Son	Hardware	66 E. Bay	Preston, James	Medicines	133 E. Bay
Ludecus, Ed.	Fancy Goods, Lace	255 King	Ravenel, Bro. & C.	Clothing	
Magwood, Charles A.	Salt	Magwood's N Wharf	Robbins, Mr.	Fruit	Market St.
Martin, Starr & Walker	Seed Rice	Boyce & C.'s Wharf	Robinson, G.O. & C.	Lace Store	237 King
Mathressen, Wm.	Clothing	137 E. Bay	Robinsons & Caldwell	Dry Goods	Magwood's Wharf
Mayer, H.	Drugs	369 King	Roddy, M., Jr.	Spirits	Queen & State
McCormack, Mrs.	Banning's Patert Laces	Chappel St.	Roger, Ths. J. & C.	Spirits	Adgers Wharf
McMasters, E.	Bonnets		Russell, John	Books, China, Pens, Desks, Engravings	256 King
Mills, O. & C.	Corn, Oats		Seigling, John	Music Store	King St.
Milnor, John G.	Dry Goods		Shackelford, James M.	Groceries	Fitzsimmon's Wharf & E. Bay
Minturn, J. & C.	Coal	Union Wharves, Cotton Press	Small, Reuben	Dogs	E. Bay, at Mrs. Cheney's Boarding House
Missroon, Henry	Cotton, Rice	Boyce & C.'s Wharf & E. Bay	Smith & Coffin	Shingles, Staves	13 Adgers Wharf
Mitchell, Edward, Jr.	Merchant	30 E. Bay	Smith, W.B.	Fish	E. Bay & Magwood's Wharf
Mitchell & Mure	Salt		Sommer, E.	Dry Goods	334 King
Morton & Courtenay	Hardware		Steele, Water	Hats, Caps	King & Liberty
Mowry, S. & Son	Groceries		Street, H.T. & Brother	Groceries	64 E. Bay

1848 con't.

Tattersall Stables	Mules	24 Vendue Range	Abbot, Geo.	Tin	97 E. Bay
Tharin, Ed. C.	Groceries	King St.	Addison, James R.	Lumber, Lime, Coal	Moreland's Wharves
Thomas, S.	Dry Goods (going out of business)	Church & Broad	Arnold, Beeman & C.	Groceries	60 1/2 E. Bay
Thompson, Joseph & C.	Saddlery	264 King	Ashton, Wm.	Hair Tonic	210 King
Thomson, John	Garden & Flower Seeds	20 E. Bay	Babcock, W.R.	Books	King & Wentworth
Trappann, L.	Wines	308 King	Backes, Frs.	Matches, Jewelry	82 Meeting
Tupper, T. & Sons	Meats, Rope	95 King	Backus, F.	Dry Goods	140 King
Vankinkle, J.	House-keeping Articles	5 Broad	Baker, H.F.	Coal	Coal Yard, Cumberland
Vial, J.	Wine, Oranges	66 Market St.	Bancroft, J. & C.	Groceries	
Watson, C.	Hair Tonic	Boyce & C.'s Wharf	Bancroft, W.G.	Millinery Goods	253 King
Welch, L.M.	Boots, Shoes	Commercial Wharf	Barnett, L.S.	Bitters	117 E. Bay
Welsman, James	Salt	208 King	Beach, J.S.	Groceries	5 Hayne St.
Williams & Butler	Bacon	4 Adger's Wharf	Binnie & Ogilvie	Bagging, Rope	
Willie, Charles	Drugs	King & Society	Blum & Cobia	Sugars	
Winthrop, Fredk.	Wines	"Harmonic Institute" - Pianos	Brailsford, W.R.	Groceries, Spirits	14 Vendue Range
Witherby, Joel	Shoes, Trunks		Broughton, T. Alex.	Wood	Moreland's Wharf
Zogbaum, F.			Brown, Robert & C.	Bacon	Southern Wharf
			Budd, Thos. G.	Soap, Candles, Flour	E. Bay & Boyce's S Wharf
			Burkmyer & Moffett	Groceries	78 E. Bay
			Burkmyer, C.L. & J.A.	Groceries	
			Calder, William	Fabric, Clothing	240 King
			Caldwell, R. & A.P.	Gun Powder, Groceries	
			Cameron, G. & H.	China, Glass, Earthenware	153 Meeting
			Cannon, Geo.	Dry Goods	312 King
			Carey & Courturier	Drugs	
			Carstang, Miss	Millinery	196 King
			Carter, Nelson	Drugs	

1850 con't.

Cater, T.M.	Earthen Ware	30 Vendue Range
Cay & Weible	Cigars	opp Central Wharf
Chafee, O.J. & St. Amand	Spirits	94 E. Bay
Chapman, James	Beef	Exchange St.
Churrubusco Mill	Corn, Hay, Grist	E end of Boundary
Clarke, H.B.	Dry Goods	213 King
Cleveland, J.A.	Drugs	
Cohen, I.S.	Lead, Paints, Varnish, Groceries	Vendue Range
Cohen, Nathan A.	Dry Goods	157 E. Bay
Cohen, P.M. & C.	Drugs	19 Hayne
Cole, Geo. F.	Music Store	127 King
Commins, John	Shoes	274 King
Cooper, E.W.	Groceries (whol)	100 E. Bay
Corbett & Brother	Dry Goods	King & George
Corbett, James	Fabric	King & George
Courtney & Wienges	Books	
Davenport, Mr.	Lamps	2 Horlbeck's Alley
Dawson & Blackman	Drugs	17 Broad
Deland, Charles W.	Dry Goods	King & Beaufain
Devineau, E.	Dry Goods	196 King
Dibbles, ----	Hats	37 Broad
Dixon, John & C.	Dry Goods	205 King
Dougherty, Wm. M. & C.	Gas Fixtures	292 King
Drago, A.	Fruit	73 Market
Dunn, Samuel C.	Clothing	238 King
Edmondston, L.A.	Produce	E. Bay & Fitzsimmons Wharf

1850 con't.

Epping, J.P.M.	Drugs	277 King
Farrar, S.S. & Brothers	Fabric	
Figerox, Madame	Hats	206 King
Fox, Staats	Groceries	30 Vendue Range
Fraser, John & C.	Dry Goods	
Gaetjens, G.	Spirits	104 E. Bay
Gibbes & Milliams	Coal	
Gilbert, S. & J.	Wood Poles	35 & 40 Wentworth
Gordon, A.	Berlin Grates	15 Broad
Gourdin, Matthiessen & C.	Wines	
Graveley, John	Grates, Stoves	58 E. Bay
Greenway Brothers & C.	Importers	45 Broad
Greer, ----	Books	Market & King
Gregg, Hayden & C.	Church Organs	
Harding, Madame	Millinery & Fancy Store	315 King
Harrison, D.W.	Books	
Harrisson, Jos. W.	Magnetic Machines & Remedies	72 Meeting
Hart, Saml., Sen.	Books	300 King
Hatch, Lewis M.	011	120 Meeting
Hawland, Herral & C.	Drugs	11 Hayne St., or 210 King
Head, A.	Lithographs, Books	
Hedley, J.L.	Cigars	
Heron & Davis	Rope	11 Central Wharf
Higham, T. & C.	Bagging	
Hockaday, ----	Horses, Buggy	Chalmers
Horton, Thos. A.P.	Pumps	120 Meeting

1850 cont.

1850 cont.

Howland, Wm.	Dry Goods	King & Market								
Huger & Milliken	Dry Goods	42 E. Bay								next to Parsell's Furniture Store
Huger, A.M.	Dry Goods	42 E. Bay, and Boyce's N Wharf								Broad
India Rubber Warehouse	Rubber Goods	270 King								62 Queen
Jessup, I.R.	Shoes	142 King								32 E. Bay
Kellers, C.	Coal	Coal Yard, Market St.								Hats, Bonnets
Kelsh, F.M.	Harnesses	94 Meeting								Steam Engines, Boilers
Kent, W.A. & Mitchell	Fabric	268 King								Dry Goods
Kerr, Thomas J.	Bagging	Atlantic Wharf								Salt
Kerrison, C. & E.L.	Dry Goods	King & Market								Ales
Ketchum & Taylors	Dry Goods	243 King								Coal
King, -j--	Lamp Store	109 Meeting								Groceries
King, W.	"London House Store" - Dry Goods	267 King								Shingles
Kinsman, H.W.	Shades	Cumberland & Meeting								Groceries
Kink & Wickenberg	Groceries									Flour
Ladson, Jas. H. & C.	Wines	13 Southern Wharf								Stationary Depot - Books
Lambert & Brother	Oil Cloths									Stables - Horses
Lapenne, J.N.	Dry Goods	336 King								Stone Lime
Lawton, Joseph & C.	Dry Goods	40 E. Bay								Hat Store
Lawton, R.B.	Oysters	20 Queen								Groceries, Spirits
Leland Brothers & C.	Bagging, Natts, Rope									Hats
Leman & Areithe	Groceries									Groceries, Hardware
Leman, E.P.	Salt	175 E. Bay								Green Turtle Meat
Little, G. & C.	Clothing	199 Victoria Range, King St.								Calf Skins
Lovegreen, S.II.	Dry Goods	King & Boundary								"Ramsay's Ware-Rooms" - Pianos
Maguire, Thomas	Fruit Trees	King St., betw. Society & George,								Door Handles, Bell Pulls, Meeting

1850 con't.

1850 con't.

Robb, James	Locks		White, Thomas	Paving Stone	82 Queen
Russell, Jno.	Spirits	198 King	Wiley, W.B.	Horses, Mules	Meeting St., Chas. Hotel Stables
Simpso, S.	Books	256 King	Williams & Butler	Groceries, Spirits, Indigo	84 E. Bay
Schwerin, J.	Agent - Selling Stained Glass	186 King	Williams, H.H. & C.	"Spring Fashions"	King & Liberty, also Meeting St.
Shackelford, James M.	Clothing	317 King	Wise & Thomson	Paint Store	26 King St., formerly at 66 Broad
Stiegling, John	Sugar, Molasses	151 E. Bay	Witherby, ----	Boots, Shoes, Trunks	King & Society
Smith & Whilden	Music Store	King & Beaufain	Wood, Geo.	Groceries	Meeting & Market Sts.
Smith, B.F. & C.	Paint, Oil, Ship Chandlery	60 1/2 E. Bay	Woodruff, P.D. & C.	Hay	6 - 8 Hayne St.
Somers, E.	Rosin	76 E. Bay	Zogbaum, Ferdinand	Music Store	201 King
Starr & Halter	Clothing	334 King			
Steele, ----	Cotton Seed	Boyce & C.'s Wharves			
Stevens, Joel, Wm. H. Betts	Hat Store	231 King			
Stockten, Henry R.	Hardware Store (who1)	80 E. Bay			
Street, H.T. & Brother	Fruit	Anson & Market			
Tharin, Ed. C.	Groceries	64 E. Bay			
Trout & Delange	Groceries	24 Vendue Range			
Tupper, T. & Son	Cement	112 E. Bay			
Ufferhardt & Campsen	Roofing, Tin Plate				
Ulm, J.B.	Dry Goods	140 King			
VanWinkle, J.	Bacon	23 Hayne St.			
Walker & James	House Ware Goods, Brushes, Iron Ware	308 King			
Walker, J.	Books	101 E. Bay			
Watson, C.	Groceries	28 Vendue Range			
Welsman, J.T.	Hair Tonic	5 Broad			
	Salt, Slate	Vanderhorst's Wharf			

1851 RETAILERS

Adams, F.L.	Groceries	116 E. Bay	Clarke, ----	Fabric	213 King, 3 stores above Market
Ambler, D.A.	Hats, Caps	Opp Chas. Hotel	Cleveland, J.A.	Medicines	207 King
Babcock, W.R.	Books	King St., Sign of Franklin's Head	Cohen, Nathan A.	Dry Goods (wholesaler)	157 E. Bay
Bencroft, Goodwin & Dawson	Scales	94 & 96 E. Bay	Cohn, ----	"Cohn's Cheap Cash Store" - Dry Goods	159 King, opp Rutgers' Ice Cream Saloon
Barnett, L.S.	General	117 E. Bay	Cole, George F.	Pianos	127 King
Bartlett, F.C.	Shoes	283 King, under Odd Fellows' Hall	Commins, John	Shoes	274 King
Baum, John P.	"Leather & Finding Store"	286 King	Corbett & Brother	Dry Goods	NE cor King & George
Beach, S.J.	Books	5 Hayne St.	Corbett, J.N.	Carpet	Cor of King & George
Beach, W.H.	Millinery	At the gate in Went- worth St., over Babcock's Book Store	Council, E.C.	Books	119 E. Bay, next to office of <u>Evening News</u>
Black, A.F.	Hay	Patton's Wharf	Corutenay & Wiengens	Books	
Bliss, T.M.	Cooking Stoves	109 Meeting	Crews, E.B.	Fancy Goods	19 Vendue Range
Boring, W.H.	Cigars	18 Queen, Sign of the Indian	Cruikshank, S.	Hides, Leather	22 Queen & Hanover
Brown, Robert & C.	Bagging, Brandy	S Wharf	Daly, John	Shoes, Bags, Trunks	326 King, Sign of the Golden Buck, at the Charred Bldg., opp ruins of the late fire
Brownell, Edmund	Clothing	39 Broad	Dawson & Blacklion	Garden Seeds	17 Broad
Calder, William	Clothing, Fabric	246 & 248 King, cor of Hasell	DeLand, Charles W.	Linen Goods, Fabric	Cor King & Beaufain
Cathoun Clothing Store	Clothing	199 King, Victoria Range	Devineau, E.	Dry Goods	296 King, opp Liberty
Canale, A.	Potatoes	11 Market	DuPont, F.	Paper Hangings, Feather Beds, Mattresses	203 King
Carter, Nelson	Medicines	Meeting, opp Chas. Hotel	Epping, Mr.	Medicines	977 King
Cay & Aveline	Spirits, Cigars	171 E. Bay, opp Central Wharf	Ewan, W.H.	Jewelry, Silverware	127 King, 1 door above Queen
Chafee, O.J.	Spirits, Groceries	179 E. Bay, opp Fitzsimon's Wharf	Fraser, J.M.	Spirits, Groceries	90 E. Bay
Chapman, James	Molasses	Exchange St.	Gibbon, Jno. & Geo. E.	Sugar, Spirits, Nails	6 Gillton St.
Clark, H.B.	Men's Clothing	213 King, 3rd store above Market			

1851 con't.

1851 con't.

1851 con't.

Gillberts & Chapin	Carriages	Lambert & Brother	Carpet, Floor Oil Cloths	211 King
Gourdin, Wm. Allston	Spirits, Tobacco	Landreth, D.M.	Rye, Barley Seed	297 King
Gunnison, James A.	Hay	Laroysseliere, T.H.	Window Shades	161 King, W side, 2 doors S of Clifford
Hart, Sam., Sr.	Books	Lawton, Wm. M. & C.	Tobacco	13 Southern Wharf
Hatch, Lewis M.	Oils, Safes	Legoux & Hubbell	Lumber, Wood, Bricks	E end of Galhoun, Gadsden's Wharf
Herckenrath, Wragg & C.	Spirits	Leiding, Herm.	Fancy Dry Goods	284 King, betw Societ, & Wentworth
Heron, George	Coal	Lock, Geo. P. & Son	General	66 E. Bay
Hopkins, Hudson & C.	Cotton Seed	Mathieson, Simons & C.	Groceries	114 E. Bay
Horton, Thomas A.P.	Pumps	McConnell, W.A.	Horses	Church St.
Howland, Wm.	Fabric	McDowell, Andrew & C.	Clothing, Blankets, Fabric	32 E. Bay
Huger & Milliken	Fabric, Blankets, Plantation Supplies	McLeish, Wm.	Fancy Dry Goods	82 Church
Hunting, W.G.	Alexander's Patent Artificial Leeches, Edgefield Stoneware Jugs (Agent for both of these)	Missroon, Henry	Coal	Cor of E. Bay & Adger's S Wharf
Jackson, George	Tinware, Stoves	Mitchell, C.T. & C.	Bagging	S Atlantic Wharf
Jervey, Theo. D.	Spirits	Neuffer & Bollinger	Groceries	124 E. Bay
Jessen, H.	Groceries	Neuffer, Hendrix & C.	Grain	
Johnson's Wagon Yard	Cattle	Nichols & Gibbs	Lumber	4 Boyce's Wharf
Jordon, A. & W. Stadlmaier	Confectionary	Oates, George	Books	234 - 236 King, at the bend
Keiffer, John	Leather Goods	Paine & Lucas	Groceries	68 E. Bay
Kerr, Thos. J.	Flour	Parker, Mrs. A.G.	Millinery	200 King
King, A.	Fabric	Patterson & Stock	Salt, Groceries	Atlantic Wharf
King, William	"London House Store" - Dry Goods	Porter, N.M.	Groceries	222 King
Kinloch, Geo.	Oats, Corn	Pringle, R.A.	Shoes	30 E. Bay, Sign of the Golden Brogan
Lafitte, E. & C.	Tobacco	Rhett & Robson	Salt	1 Atlantic Wharf
		Ring, C.	Vegetables	20 Vendue Range

1851 con't.

1851 con't.

Ripley, N.F.	Fluid Lamps, Refrigerators	262 King	Wehmann, F.	Groceries, Crockery	135 King, 6 doors above Queen
Rob, Mure & C.	Fabric	Boyce & C.'s Wharf	Welman, J.T.	Sugar	165 E. Bay
Robb, Jas.	Coffee	King St.	Wille, S.	Fancy Goods, Toys	208 King, opp Victoria Hotel
Robbins, F. & C.	Carpeting	223 King, in the Bend	Williams, H.H. & C.	Hats	Meeting, opp Chas. Hotel
Robertson, James	Salt	17 Vanderhorst's Wharf	Winberg, Mrs. John	Millinery	276 King
Russell, John	Books	King St.	Witherby, ----	Clothing	Cor of King & Market
Samison, S. & C.	Window Shades	186 King, 3 doors from Horlbeck's Alley	Wittpen, F.	Green House Plants	Farm, E side on King, adj. Mr. Mclean's farm on south
Shackelford, J.M.	Sugar	151 E. Bay	Wood, Geo.	Yeast	Cor of Meeting & Market
Shaw, James	Fireworks	176 King, 3rd house S of Horlbeck Alley	Zogbaum, F. & C.	Musical Instruments	201 King, 4th door below Market
Sims & Nonce	Groceries	1 Hayne St.			
Sing & Nance	Spirits, Bacon				
Solomon & Polock	Fabric	281 cor of King & Liberty			
Stoddard, H.	Shoes	Cor of Hayne & Meeting, upstairs, over Townsend, Crone & C.			
Street, H.T. & Bros.	Sugar	64 E. Bay			
Strohecker & Dwbanks	Guns	Meeting, opp Chas. Hotel			
Troutt & Delange	Lime	112 E. Bay			
Tucker, R.H., Jr.	Salt	6 Boyce & C.'s Wharf			
Tupper, T. & Son	Sugar, Molasses	Brown's S Wharf			
Ufferhardt & Campsen	Needlework Goods	146 King, 3rd door above Queen, E side			
Vincent, H.E. & Sons	Ship Chandler & Nautical Store	75 E. Bay			
Vondohlen & Parmom	Grocery & Ship Store	189 E. Bay			
Walker, J.	Groceries	28 Vendue Range			
Matts, Mrs. & Miss Smith	Millinery	196 King			

1855 RETAILERS

Aitner, G.W.	Medicines	Cor King & Vanderhorst
Ambler & Selwin	Hats, Caps	161 Meeting
Amma, Dr. A.	Fruit, Meat, Groceries	SE cor Meeting & Market
Atkinson, C. & C.	Groceries	Central Wharf
Aveille, P.A.	Groceries, Spirits	Accommodations Wharf
Babcock, W.R.	Maps, Books	King St., Sign of Franklin's Head
Backus, F.	"Cheap Store" - Fabric, Clothing	196 King
Baillie, James G.	Carpets, Oil Cloths, Linen	234 King
Bailey & Douglas	Groceries, Spirits	June - 108 King July - 319 King
Baker, H.F. & C.	Spirits	Central Wharf
Baker, H.T.	Coal	Cumberland St., Coal Yard
Bancroft, Jas., Jr.	Wines	94 E. Bay
Bancroft, W.G.	Dry Goods	253 - 255 King
Barker, E.P.	Hats	
Baum, J.P. & Son	Hides, Leather	
Baurmeister, G.C.	Pianos	149 E. Bay
Bennett & Phillips	Lumber, Shingles	Wharf, W end of Montague
Bissitt, M.	Medicines	Cor of King & Market
Brahe, A.H. & C.D. Brahe	Leather Goods	13 Hayne St.
Brown & Hyams	Bricks	
Browning & Loman	Dry Goods	Cor of King & Market
Budd, T.S. & T.G.	Bagging, Twine, Rope	26 E. Bay
Burckmeyer & Mofzett	Fish, Cider	

1855 con't.

Burton, B. Thompson	Dry Goods	192 King
Calder, Wm.	Fabric, Carpeting	246 & 248 King, cor of Hasell
Caldwell, R. & A.P. & C.	Beef, Pork	
Canale, A.	Molasses, Sugar	11 Market
Carberry, J.B.	Groceries	Vendue Range
Carey, E.M.	Medicines	35 Broad
Carmalt & Briggs	Paint, Oil	97 E. Bay
Carolina Clothing Depot	Clothing	261 King
Carter, T.M.	Rope	30 Vendue Range
Causse, Robert	Clothing, Fabric	304 King
Chafee, St. Armand & Croft	Spirits, Exotic Groceries, Pipes	179 E. Bay, opp New Custom House
Chavez & Miller	Groceries, Cigars	106 E. Bay
Cherrill, Ewd.	"Great Southern Millinery Mart" - Millinery	188 King, opp Enston's Furniture Store
Church, J.F.	Hot Air Grates	Broad
Cohen, A.S.	Groceries	29 Vendue Range
Cohen, P.M. & Wineman	Medicines	29 Hayne
Courtney, ----	Books, Cards	3 Broad
Crane, Boylston & C.	Dry Goods	
Daly, John	Dry Goods	258 King, next door to Carrington & C. & Haveland's Drug Store, 260 King
Dawson & Blackmon	Medicines	17 Broad
Dougherty, J.	Woods	
Dupont, F.	Paper Hangings, Screens	203 King
Edgerton & Richards	Sewing Machines	
Ewan, Wm. H.	Jewelry, Silver	127 King, 2 doors from

1855 con't.

1855 con't.

Figeraux, Madame	Millinery	Queen	Hayne & Yates	Groceries	151 E. Bay
Fillette, Mrs. A.	Millinery	206 King	Herckenrath, Wragg & C.	Wine	72 E. Bay
Fogartie & Deland	Dry Goods	257 King, cor Wentworth	Herriot & Holmes	Rye, Rope	4 Vendue Range
Foley, B.	Boots, Shoes	Market, betw King & Meeting	Hernandez, J.J.	Fabric, Hosiery	213 King
Frasen, John & C.	Pig Iron, Salt	Central Wharf	Holmes & Stoney	Naval Stores	Boyce & C.'s Wharf
French China Depot	China	118 King	Horton, Park & C.	Stoves, Ranges, Pumps, Wind Mills	120 Meeting
Gibron, Jno. & Geo. E.	Molasses	6 Gillton	Horton, Thos. A.P.	Water Coolers	120 Meeting
Gilbert, S. & E.M.	Carriages	32 Hasell & 35/40 Wentworth	Hosch & Flemming	Confectionary	King St.
Gindrot & Duncan	Medicines	117 King	Howland & Taft	Gunny Cloth	
Gourden, Matthiessen & C.	Wine	Commercial Wharf & E. Bay	Jannerette, J.M. & C.	Groceries, Cigars	94 E. Bay
Gourdin, Wm. Allston	Phosphate, Guano	44 E. Bay	Jessen, H.	Groceries, Spirits	139 E. Bay
Gravelly, John & C.	Hardware, Guns	201 King, 4 doors below Market	Jessup, L.R.	Boots, Shoes, Trunks, Bags	142 King, 3rd door above Queen
Green, Jason F., Son & C.	Salt	Central Wharf	Kentfick & Skrine	Medicines	277 King, opp Society
Grice & Covert	Gas Chandeliers, GasPiping	Cor of Meeting & Hasell	Ketchum, Taylor & C.	Dry Goods	243 King
Hall & C.	Cigars, Molasses	39 Hayne	King, Geroge W.	Hay	7 Broad
Harral, Nichols & C.	Saddlery	39 Market	Kinsman, H.W. & C.	Paper, Upholstery, Curtain Materials	174 King
Hare, Cathoun & C.	Saddlery	151 E. Bay	Klink & Wickenburg	Groceries, Spirits	
Harris, Isaac	Fruit	Whol - 23 Hayne retail - 260 King	Lamberts & Howell	Carpet, Oil Cloth, Linen	219 King
Hart, S.N. & H.N.	Saws	250 King, cor Hasell	Leckie, C.	Umbrellas	146 King, near Queen
Hayne & Yates	Sugar, Molasses		Levy, D.J. & J.J.	"Southern Clothing Emporium" - Feb. - July - Cor King & Wentworth	Feb. - July - Cor King & Wentworth
Haviland, Harral & C.	Medicines		"Live & Let Live Hat Store"	Hats	72 Market, near King
Hayden & Whilden	Fancy Dry Goods		Lobia, Edward & C.	Molasses, Whiskey	
			Locke, Geo. A.	Salt	601 - 2 E. Bay
			Loper, James	Cotton Presses	Church, between

Lucas & Strohecker	Hardware	Chalmers & Broad 278 King, nearly opp Society	Oppenheim, S.H. & C.	Groceries	King St., opp Citadel Academy
Lucas, T.B.	Seed Rice	N Commercial Wharf	Ottolengui, Israel	Molasses	28 Vendue Range
Masterman, Wm.	Jewelry	249 King, 4 doors from Wentworth	Oiney, George W.	Lime	319 King
Mathiesson & O'Hara	Gentlemen's Clothing	143 E. Bay, cor of Queen	Pankrin & Phim	Medicines	Meeting
McCarter & C.	Books	116 Meeting	Parker, Mrs. A.G.	Millinery	242 King, in the Bend
McCreery & Hooke	Groceries	N Atlantic Wharf	Parks, Geo. & C.	Books	229 King
McDowall, Andrew	Bagging, Twine	32 E. Bay	Porter, N.B.	Groceries	222 King
McElleron, Mrs. E.	Millinery	200 King	Potter, L.T.	Pine Lumber	147 E. Bay, Potter's Wharf
Merchant & McCarroll	Clothing	238 King	Pudigon, A.	Trees, Roses	10 George, in the rea
Mitchell, Edward	Corn Meal	129 Meeting	Rabuske, Bernhard	Medicines	162 King
Moore, J.O.A.	Groceries	Cor of E. Bay & Market	Ranken, Pulliam, Hudson & C.	Dry Goods	Wharf, W end Bull
Moorer, G.Z.	Bacon	NE cor of Columbus & King	Reid, A.	Wood	80 Meeting
Mordecai & C.	Pork, Molasses	Jan. - 110 E. Bay April - NW cor of Market & E. Bay	Reynolds & C.	Carriages	1&2 Atlantic Wharf
Mordecai, B.	Wood	S State St.	Rhett & Robson	Groceries, Dry Goods	5 Vanderhorst's Wharf
Morse, Ward & Guerson	Medicines	221 King, Sign of Negro & Mortar	Robertson & Blacklock	Seed Rice	251 King
Mowry, S. & L. & C.	Rum, Bacon		Rowet, R.	States, Lime	Cor Atlantic Wharf & Gillon St., back of Exchange
Murre, Robt.	Coal		Russell, John	Books	Coal Yard, E. Bay, next of cor of Hasell
Myers, Ed. H.	Books	258 King	Schreiner, John H.	Meat, Fish	
Neuffer, Hendrix & C.	Groceries		Seignious, C.W.	Coal	
Oates & Bros.	Paper Goods, Books	King St., in the Bend	Sherman, Dr.	Female Supporters for Falling Wombs, Hernia Cures	131 Meeting
Oiney, Geo. W.	Lime	11 Vendue Range	Shups Cotton Press	Cotton Presses	Anson St.
Oppenheim Bros.	Groceries	Cor King & Hudson, & 54 Market	Stegling, John	Music Store	Cor King & Beaufain
			Simons, Ruff & C.	Medicines	153 Meeting, opp Charleston Hotel

1855 con't.

Simons, John C. Hardware 226 King, Sign of the Gold Fish

Smith & Whilden Books 229 King

Smith, B.F. Floor Boards Cor Calhoun & Washington

Smith, Wm. E. Shingles, Wood Southern Wharf

Southern Clothing Emporium Clothing 288 King

Spear, Jas. E. Cards 235 King, Sign of the Golden Eagle

Sprague, J.W. Groceries 4 Hayne S.t

Steele, ---- "Hat Hall" - Hats, Belts, Furrter 231 King

Stenhouse, Allen & C. Groceries 2 Hayne St.

Stoney & Wittberger Medicines 245 King

Street & Bros. Bagging, Sugar 64 E. Bay

Swinton, Thomas L. Wood McIntosh's Ship Yard, E end Calhoun St.

Thauss, Madame Millinery 345 King, cor McBride' Lane

Thee, John H. Lumber Lumber Yard, foot of Columbus

Theirman & Pringae Wine Vanderhorst's Wharf

Trott, W. Medicines Cor King & Broad

Trout, T.B. Gypsum, Cement Jan. - N Dry Dock Wharf, Dec. - Lime Shed, Union Wharf

Trout, Thos. & C. Gunny Cloth, Rope 112 E. Bay

Trumbo, C.C. Hot Air Grates 55 Tradd

Venning, J.M. Shingles

VonStanten & Barue Fancy Goods 208 King, opp Victoria Hotel

Webb & Sage China, Glass, Earthenware 145 Meeting

1855 con't.

Whilden, Joseph Paints, Oil (closing) 11 Hayne

White, W.W. Coal Southern Wharf

Williams, Butler & C. Bacon, Sugar, Guano 165 E. Bay

Williams, Geo. W. & C. General 1 & 3 Hayne

Winberg, Mrs. Jacob Fancy Goods, Dresses 238 King

Witte & Goodwin Preserves 114 E. Bay, between Central & Fraser's Wharf

Wright, Mrs. Dry Goods 66 Broad

Wyatt & C. Flour, Ham S Adger's N Wharf

1859 RETAILERS

Adger, Robert & C.	Dry Goods - Staple & Fancy (whol & retail)	NW cor of King & Market	Brown, James W. & C.	General	28 Vendue Range
Aimer, G.W.	Medicines	23 Hayne	Browne & Calder	Dress Goods, Fabric	King cor of Hasell
Ambler, D.A.	Hats	161 Meeting	Browning & Jager	Corsets	192 King
Armstrong, James	Salt	40 & 42 Market St.	Browning, A.F.	Dress Goods, Robes, Skirts & C.	243 King
Ashurst, John	Gin, Medicines, Drugs	29 Hayne St.	Budd, T.S. & T.G.	Gunney Cloth	1 N Atlantic Wharf
Baflie, James G.	"New Carpet Store" - Window Shades, Carpets	234 King	Burckmyer & Moffet	Hams	76 E. Bay
Balk, Henry L.A.	Ladies Wear	177 King	Butler & Bee	Guano	68 Market
Bancroft, Jas., Jr.	Segars	94 E. Bay	Canter, D. & J.	Groceries	Flour, Lard
Barnwell, James L.	Wood & Coal Merchant	S Bay, Moreland's Wharf	Carberry, J.B.	Flour, Lard	Watch & Jewelry Business
Bartlett, F.C.	Trunks	283 King, under Odd Fellow's Hall	Carrington, W. & C.	Meat	256 King
Baumeister, G.C.	Beer, Coal	98 E. Bay	Cater, T.M.	Segars, Tobacco, Spirits, Wine Bottles, Groceries, Pipes, Corks	30 Vendue Range
Bird, Charlton	Looking Glasses, Frames, Military Goods	King St., in the Bend	Chafee, St. Amand & Croft	Millinery	179 E. Bay, opp New Custom House
Black, F.C. & S.C.	Havana Segars	11 Exchange St., back of the Post Office	Cherrill, Mrs.	Hams, Tongues	188 King
Bountheau, E.W.	Medicine	Office & Res. - cor of Calhoun & Anson	Cobia, Henry & C.	Carolina Clothing Depot	March, wholesale branch - 159 Meeting opp Chas. Hotel June - 261 King
Bowen, Foster & C.	Fancy Dry Goods	Cor of Meeting & Hasel	Cohen, Willis & C.	White Lead, Linseed Oil, Rosin Oil	274 King
Bowie, J.S. & L. & C.	Dry Goods	218 King, cor of Market	Commins, John	Magazines, Newspapers	9 Broad, opp the Bank of Charleston
Brady & McDonell	Robes, Fabric	232 King, Sign of the Mammoth Boot	Courtenay, S.G. & C.	New Paint & Oil Store	133 E. Bay, formerly occ by the Chas. Mercury
Bristol, T.M. & C.	Boots, Shoes, Trunks	228 King	Currant, Emanuel	Curtis' Paint & Oil Store	137 E. Bay
Bristol, William B.	Boots, Shoes	Brown & C.'s Wharf	Curtis, ----	Scalps	96 E. Bay
Brown & Hyams	Seed Potatoes	11 Hayne St.; moved from 147 Meeting	Dawson, J. & F.	Demorest's Pattern Establishment (branch of) - Patterns	154 King, over Hickey's Gilding Establishment
Brown & Palma	Crockery, China & Glass Ware	Vendue Range	Demorest, ----		
Brown, James M.	Groceries & Spirits				

1859 con't.

1859 con't.

1859 con't.

Dewitt, G.	New Dry Goods House	347 King	Harris, Issac	W. Indian Fruit	39 Market
Dougherty, J.	Cheap Wood & Shingles	S Bay	Hart, S.N. & C.	Hardware	
Drakes, ----	Lace & Mantilla Store	233 King	Haviland, Stevenson & C.	Medicine	Hayne St.
Dupont, F.	Papering & Upholstering Line	203 Victoria Range	Hayne & Yates	Molasses, Sugar	151 E. Bay
Duval, J.B. & Son	Housekeeping Articles	298 King	Heeseman, John	Housekeeping Articles at New Variety Store	60 Market, next door to Mr. R.S. Millar's Bakery
Falk, Z.	Men's & Children's Clothing Store	210 King, opp Victoria House	Herckemath, Wragg & C.	Spirits	154 King, N of Queen
Farnum & Jotterer	Whiskey	189 E. Bay	Hickey, Charles	Looking Glass Plates, Portrait & Picture Frames	
Ferguson, William	Plants	Spring St., between Rutledge & Ashley	Holmes & C.	Paints, Oils, Glass, Brushes, Burning Gluid	
Figeroux, Madame	Paris Millinery		Howey, Water	Paints, Oil, Glass (whol & retail)	137 E. Bay
Fillette, Madame	Head Dresses & Caps, French Flowers, Crapes, Bonnets, Corsets, Ribbons	252 King, Mrs. Fisher's old stand	Huggins, Thompson & McCoy	Grocery (whol)	181 E. Bay
Fogarties & Stillman	French Corsets	257 King	Hughes, W.N.	The Sunday School Depository - Books, Tracts	Jan. - 67 Meeting Dec. - 63 Meeting
Follin, G.	Spirits	SW cor of Meeting & Market	Hunt, J. & W.	Fowls, Turkeys & Ducks	King St., near Line
Ford, B.	Boots, Shoes	38 Broad	Hunt, N. & C.	Boots, Shoes	20 Vendue Range
Gamble, Mrs. C.L.	Ribbons	200 King	Ingraham Webb, ----	Shoes	
Gill, Cyrus	Piano Fortes	236 King	Jackson, C.F. & C.	Clothing	199 King, Victoria Range
Given, William & C.	General Shoe Business (whol & retail)	351 King, 3 doors S of Calhoun St.	Jackson, James	Wood	Southern Wharf
Goodwin, George M.	Spirits, Segars	46 Market	Jager, Henry	Cotton, Groceries	514 King
Graveley & Pringle	Agricultural Implements	44 E. Bay, S of the Post Office	Jaefords & C.	Groceries, Segars	106 E. Bay
Grice, Geo. D.	Gas Fixtures	201 King	Johnston, Crews & C.	Dry Goods (whol)	41 Hayne
Gwinner, Mrs. L.J.	"Emporium of Fashion" - Ladtes, Misses & Childrens Head Dresses, Collars, Patterns & C.	154 King, over Hickley's Gilding Estab.	Kearney, John	Mile, Milch Cows & Springers	King St., near Line, J. & W. Hunt's Yard
Hamilton & Radcliffe	Groceries	54 Market	Kelly, T.	Dry Goods	
			Kenrick & Skrine	Mourning Goods, Fabric	King, opp Beaurain
				Drugs (whol & retail)	260 King, late Haviland's

84

1859 con't.

Kenfrick & Skrine
 Kerr, Thomas J.
 Kerrison & Leiding
 King & Young
 Kingman, H.W.
 Landreth, D. & C.
 Latroube & Gourdin
 Leman, Wm. W.
 Locke, E.H. & Bro.
 Lucas & Stroetcker
 McCarey, James
 McMunny, ----
 McLeod & Bell
 McMaster, ----
 Mehrrens & Oppenheim
 Miller, D.E.
 Moroso, A.
 Nayler, Smith & C.
 Nursery
 Ogilvie, Matthew
 O'Hear, Roper & Stoney
 Olney, Geo. W.

Bitters
 Guano
 Fancy & Staple Dry Goods
 Potatoes, Hay, Champagne, Cider, Butter
 Sewing Machines, Curtain Goods, Paper Hangings, Window Shades
 Fruit Trees, Vegetable Roots, Garden Seeds, Agricultural Implements
 Flour
 Dry Goods
 Fish
 Hardware
 Hides
 McMunny's Stable - Mules
 Staves, Shingles & C.
 McMaster's Cheap Store - Dress Caps, Fabric, Handk.
 Gin
 Almanacs
 Fruit & Sugar Store
 Fabric
 Plants, Trees
 Plantation Woolens
 Seed Rice
 Stone Lime

King St.
 Kerr's Wharf
 Hasell, near King
 24 Vendue Range
 223 King, near Beaufrain
 51 Broad
 190 King, below Market, opp Enston's Furniture Warehouse
 66 E. Bay
 80 E. Bay, recently occ by Stevens & Betts
 King St. Road, above Line
 8 St. Phillip
 12 Exchange St.

1859 con't.

Oppenheim Brothers
 Orcutt, L.
 Parker, Mrs. A.G.
 Paxton, W.V.
 Porter, N.M. & C.
 Pougard & Salas
 Pringle, R.A. & C.
 Ravenel & C.
 Renneker & Glover
 Rhett & Robson
 Rosenbluth, ----
 Ruff & Dowie
 Russell & Jones
 Silcox, D.H.
 Simonds, Ruff & C.
 Smith, W.B. & C.
 Steele & C.
 Steffens, George W. & C.
 Stocker, Jas. M.
 Stoney & Wilberger
 Street & West
 Strohecker, H.F.
 Tobias', A. Sons

Groceries, Spirits
 Looking Glasses, Frames, Cornices & C.
 Millinery, Corsets, Trimmings, Mantillas
 Drugs, Chemicals, Perfumery, Toilet Articles, Gin
 Groceries
 Molasses
 General Boot & Shoe Business
 Gin
 Spirits
 Guano
 Fancy Goods
 Drugs
 Books
 Furniture
 Medicines
 Salt
 Hat Hall
 Groceries
 Coal, Alum Salt
 Mineral Waters
 Sugars
 Guns, Pistols, Cutlery, Hardware & Planters' Utensils
 Spirits

378 King, opp Citadel Square
 242 King
 215 King
 222 King
 14 Vanderhorst's Wharf
 177 E. Bay, opp new Custom House
 151 1/2 E. Bay
 1 & 2 Atlantic Wharf
 271 King
 153 Meeting
 251 King
 222, 224, 226 King
 153 Meeting
 Cor E. Bay & Atlantic
 231 King
 320 King, cor George Palmetto Wharf
 245 King
 64 E. Bay
 151 Meeting, opp Chas. Hotel
 84 E. Bay

1859 cont'd.

Toon, J.J. Southern Baptist Publication Society - Books 229 King
 Trout, T.B. Stone Lime, Land Plaster 149 E. Bay, & N Dry Dock Wharf
 Vanschack & Grierson Drugs, Chemicals, Perfumery & Toilet Articles 221 King, Sign of the Negro & Mortar
 VonSanten, F. Fancy Goods, Toys, Fire- (whol & retail) 268 King, cor Society
 Walker, Evans & C. Stationers 3 Broad
 Walker, Joseph Paper Warehouse 120 Meeting
 Walker, R.T. Salt Sacks Boyce & C.'s Wharf
 Watts, Mrs. S. Millinery, Corsets & C. 196 King
 Webb & Sage Jars, Aquariums 145 Meeting
 Williams, Farrow & C. Produce, Flour, Corn, Bacon, Bagging, Rope, Candles, Muscovado Cor of Hayne & Church
 Williams, Geo. N. & C. Coffee, Sugar, Bagging, Dry Goods

1860 RETAILERS

Abrahams, A.H. & Son	Firearms	King St. & Vendue Range
Adams & Damon	Tin Plate, Metals	18 Broad
Adger, Robert & C.	Clothing, Fabric, Gloves, Parasols	King & Market St.
Ahrens, C.D.	Carolina Coffee & Spice Mills	165 King, cor of Clifford
Aimer, G.W.	Medicines	381 King, near Vanderhorst St.
Armstrong, James	Salt	29 Hayne
Ashurst, John & C.	Medicines	72 Market
Ashton, M. & A.	Wigs	234 King
Baillie, James G.	Curtain Goods, Carpets	177 King
Balk, Henry L.A.	Dry Goods	94 E. Bay
Bancroft, Jas., Jr.	Spirits, Cigars	253 - 255 King
Bancroft, W.G.	Bargain Goods - Clothing	283 King, near Liberty
Bartlett & Stroub	Shoes, Trunks	98 E. Bay
Baummeiter, G.C.	Spirits, Wine Bottles	123 E. Bay
Bee & Silcox	Ship Chandlers	King St.
Betancourt, Augustin	Tobacconist	225 King
Bird, Charlton, H.	Mirrors	Hayne, Anson & Church
Birnie, William S. & C.	Groceries	153 E. Bay
Bischoff, A.	Spirits	King & Wentworth
Bissell, T.L. & J.B.	Hardware Store	11 Exchange
Black, F.C. & S.C.	Tobacco, Spirits	13 Exchange St.
Blake, Julius A.	Rope, Spirits	King & Market
Brady & McDonel	Silks, Fine Goods	376 King
Breviande, A.	Segars	232 King
Bristoll, T.M. & C.	Boots	

1860 con't.

Bristol], William B. Boots, Shoes, Trunks 220 King
 Brown & Hyams Groceries, Spirits Brown & C.'s Wharf
 Browne, G.B. Carpets King & Hasell
 Browning, A.F. & C. Dry Goods 243 King, opp Hasell
 Budd, T.S. & T.G. Groceries, Rope, Bagging I N Atlantic Wharf
 Burkmyer & Moffett Groceries E. Bay
 Butler & Bee General Jan. - 70 E. Bay
 Caldwell, John W. & Son Groceries March - 76 E. Bay
 Campbell, W.M. Groceries
 Campsen, J. & C. Corn, Oats, Hay Market & State
 Canter, D. & J. Groceries 68 Market St.
 Carey, E.M. Medicines Broad St.
 Carr, Chas. D. & C. Drapers
 Carter, Nelson Medicines
 Caulier, Geo. Medicines
 Chafee, Croft & Chafee Spirits, Segars 179, 181 E. Bay
 Chapin, Leonard Sewing Machines Meeting & Wentworth
 Clacius & Witte Spirits 114 E. Bay
 Cobia, Henry & C. Meat, Molasses
 Cohen, Willis & C. "Carolina Clothing Depot" (whol) - 141 Meeting (retail) - 261 King
 Cohen, P.M. Medicines
 Cole, Geo. F. Music Store 179 King
 Cole & Steglings Music Store
 Come, E.J. Coffee Mills, Coffee, Teas 76 Market
 Corbett, James Carpets, Matting 322 King
 Cote, E. Fabric 268 King

1860 con't.

Courtenay, S.G. Books 9 Broad
 Currant, E. Non-Explosive Burning Fluid 133 E. Bay
 Cutler, ---- "Fancy and Trimming Store" - 238 King
 Hair Pieces, Head Ware
 Danner, Bell & C. Dry Goods, Groceries, Hardware
 David, E. Fruits, Vegetables 69 Market
 Dawson & Blackman Medicines 17 Broad
 Dawson, J. & F. Groceries, Scales 96 E. Bay
 Drake, ---- "Lace & Embroidery Store" -
 Fabric, Clothing
 Dunning, James Skins for Rice Mills Scale House, The
 Market
 Duval, J.B. & Son House-Keeping Hardware 298 King
 Easterby, W.H. Groceries, Cotton Seed 4 Adgers N Wharf
 Hullers
 Euston, A. Furniture Store 198 King
 Epstein, D. & P. Jewelry & Watches (whol & retail) 328 King
 Clothing 210 King
 Falk, A. Clothing (whol) 265 King
 Falk, I.L. & C. Cigars 64 Market St.
 Felipe, Jose Q. Groceries, Corn, Hay, Oats 14 Vendue Range, Collonade Row
 Ferral, John J. Millinery, Head Ware, Corsets 206 King
 Figeroux, Madame Hats 252 King
 Fillette, Madame A. Draper 50 Broad
 Flynn, John T. Dry Goods 257 King
 Fogarties & Stillman Groceries, Medicines Meeting & Market Sts.
 Follin, G. (Agent) Ridge Tiles, Hair Fett, Fabric
 Fraser, John & C. Bonnets 200 King
 Gamble, Mrs. C.L.

1860 con't.

1860 con't.

Gill, Cyrus	Singer & C.'s Sewing Machines	236 King	Hunt, J.R.W.	Cows, Mules	(his yard) King St., near Line
Goldstein, I. & A.	Clothing	346 King	Ingraham & Webb	Sugar	N Commercial Wharf
Gourdin, Mathiessen & C.	Spirits	N Commercial Wharf	Jackson, C.F. & C.	Clothing	199 King, next to G.D. Grice's Crocker Store
Gravelly & Pringle	Refrigerators	44 E. Bay	Jacobi, Nathaniel	Coal	Coal Yard, E. Bay & Market Sts.
Greer, J.M. & R.W.	Books	King & Market Sts.	Jacobs, Mrs. R.	"Ladies Fancy Goods Hair Store"	278 King
Grice, ----	China, Dinner Ware, Glass	201 King, next to C.F. Jackson C.'s Clothing Store	Jauson, Dr. W.	Medicines	Church & Tradd
Gwinner, Mrs.	"Pattern Emporium" - Dresses	147 I-2 King, opp Swettman's Drug Store	Johnson, William	Slacked Lime	Foot of Laurens St., at Wilmington Steam Packet Wharves
Hall & C.	Sugars, Mules	Brown & C.'s Wharf	Kelly, T.	Dry Goods	244 King
Harris, Isaac	Fish Roes, Lemons	39 Market	Kenifick & Skrine	Books, Medicines	Kerr's Wharf
Hart, S.N. & C.	Pistols, Saws	King & Market	Kerr, Thomas J.	Guano, Oats	73 E. Bay
Haselton, N.B.	Sewing Machines	292 King	King, J.G.	Spirits, Cigars	4 Kerr's Wharf
Hatch, Lewis M.	Leather Belts, Rivets, Linen, Factory Supplies, Rubber, Guano	120 Meeting	Kinloch, Geo. & Son	Oats	223 King & 249 King
Haviland, Stevenson & C.	Medicines	23 Hayne	Kinsman, H.W.	Curtains, Paper Hangings, Drapes, Sewing Machines	91 Meeting
Hayne & Yates	Sugar, Molasses	151 E. Bay	Lacriolla	Cigar Store	219 King
Henery, W.S.	Metal Castings	Meeting, near Line St.	Lambert & Howell	Carpets, Matting, Clothing, Matting, Fabric, Oil Cloths	27 King
Hobbs, Wm.	Trees, Seeds	287 King	Landreth, D. & C.	Vegetable Seeds	54 Broad
Holmes & C.	Paints, Oils, Glass	68 E. Bay	Latrobe & Gourdin (Feb.) (H.B. Latrobe - June)	Flour	
Holmes, Wm. P.	Rope, Twine, Sprittis	Exchange St. & S Atlantic Wharf	Lawton, Wm. M. & C.	Seed Rice	
Horton & Shepherd	Grates	120 Meeting	Lebby, T.F.	Wood, Shingles, Lumber	Accommodation Wharf, at John Horbeck's Wood Yard
Hovey, Walter	Paints, Oils, Glass	137 E. Bay	Lee & McKell	Merchants	51 Broad
Hubert, C.N.	Spirits	67 Meeting	Leman, W.M.	Dress Goods	190 King
Hughes, W.N.	Books				
Hull, A.S. & C.	Sewing Machines	133 Meeting			
Hummel & Schwake	Medicines	King & Mary			

1860 con't.

1860 con't.

Locke, E.H. & Bro.	Fish, Meats	66 E. Bay	Parker, Mrs. A.G.	Bonnets, Women's Apparell	243 King
Marshall, Burge & C.	Fancy Goods	159 Meeting	Patterson & Van Ness	Strawberries	King & Society
Martin, J.M.	Spirits	27 Market St.	Paxton, W.V.	"French & English Perfumery Depot" - Beauty Aids, Medicines	215 King
McCarey, James	Hides	King St. Road, at the Soap Factory	Pearson, B.E.H.	Medicines	20 Cathoun, opp Elizabeth
McCoy & Mathewes	Spirits (whol)	16 Hayne St.	Philbrick, J.	Gift Book Store	304 King
McDowall, Andrew & C.	Dry Goods		Pin & Dorn	Medicines	Meeting St.
McGinnis, Benj.	Ponies	30 Chalmers	Porter, N.M. & C.	Groceries, Gas, Oil, kerosene	222 King
McLeod & Bell	Groceries, Fabric	Jan. - 12 Exchange St July - 116 E. Bay	Pringle, R.A. & C.	Boots, Shoes	137 Meeting
McMaster, ----	Dry Goods		Ravenel, Hugler & Miltiken	Plantation Goods	12 & 14 E. Bay
Mills, Beach & C.	Corn		Reiche, H.A.	Song Birds, Bird Seed & Cages	229 King
Moise, T.J. & C.H. & C.	Groceries, Spirits	6 - 8 Hayne St.	Remeker & Glover	Spirits	151-2 E. Bay
Mollenhauer, Wm.	Grocery Store	Anson & Pinckney Sts.	Rhett & Robson	Groceries, Rope, Fertilizer	1 & 2 Atlantic Wharf
Mordecai & C.	Molasses	110 E. Bay	Riker, David	Timber, Boards, Staves	
Moroso, A.	Fruits	291 King	Roumlatt, Julius	Medicines	
Morton, W.R.	Hardware, Cutlery	133 Meeting	Ruff & Dawie	Medicines	153 Meeting
Mulligan, A.B.	Groceries	132 - 134 Meeting	Russell & Jones	Books	251 King
Naylor, Smith & C.	Dry Goods	40 E. Bay	Russell, Henry P.	Oil, Fertilizer, Meats, Flour	5 Atlantic Wharf
Newton, Woodward & C.	Groceries	E. Bay & Market	Rutjes, Madame T.M.	Confectionary Shop	174 King
Norman & Fuller	Lamps	294 King	Ryan, Thomas E.	Corn, Potatoes	E Bay
O'Hear, Roper & Stoney	Cotton Seed		Schreiner, John H.	Meats	Atlantic Wharf & Gilton St.
O'Neay, Geo. W.	Lime, Laths, Plaster	11 Vendue Range	Schur, B.	Coal Oil Lamps, Candles	129 Meeting, opp Market St.
O'Neill, Bernard	Potatoes	165 E. Bay	Schwettman, C.F.	Medicines	
Oppenheim, J.H. & S.H.	Coffee, Candles, Lard, Soap	102 E. Bay	Shalloe, M.	Shoes, Boots	282 King
Orcutt, L.	Engravings, Lithographs	186 King	Siegling, Henry	Music Store	King & Beaufain
Ottolenguis, Willis & Barrett	Clothing		Simons Brothers	Meats, Salt	169 E. Bay
Pankin, C.H.	Medicines	123 Meeting			

1860 con't.

Smith, W.B. & C.
 Speissegger, T.W.
 Spencer & Teague
 Steele & C.
 Steffens, G.W. & C.
 Stenhouse, George
 Stoney & Wiltberger
 Street & West
 Strohecker, H.F.
 T., J.S. & C.
 Taft, A.R. & C.
 Templeton, Edward & Thomas Nicklin
 Thaus, Madame T.
 Thompson, T.
 Tobias; A. Sons
 Trott, W.G.
 Trout, T.B.
 Tupper, T. & Sons
 VanSchaack & Grierson
 Walker, Evans & C.
 Walker, P.T.
 Wardlaw, Walker & C.
 White, P.
 White, Wm. W.
 Williams & Brown

Corn, Hay
 Medicines
 Jewelry, Silver Ware
 "Hat Hall" 231 King
 Fish 320 King & George
 Flours 98 E. Bay
 Mineral Water, Paints, Oils,
 Varnishes, Wallpaper, Medicines
 Groceries, Spirits 64 E. Bay
 Hardware Store 151 Meeting
 Turtle Steaks Fish Market
 Fabric
 Paints, Zinc 48 Broad
 Millinery 345 King
 Books, Oil Paintings King & Calhoun
 Spirits 86 E. Bay
 Medicines
 Fertilizer, Stone Lime 149 E. Bay
 General Brown & C.'s Wharf
 Perfumes, Hair Tonics, Glue, 221 King
 Medicines, French Confectionary,
 Beauty Aids
 Stationers, Counterfeit
 Coin Detectors 3 Broad
 Ridge Tiles, Salt Boyce & C.'s Wharf
 Flour, Guano N Atlantic Wharf
 Furniture Store 342 King, near Calhoun
 Water (from the Artesian
 Bath House) Meeting & Wentworth
 Hats & Straw Goods 277 King

1860 con't.

Willaims, Geroge W.
 Wiltberger, J.R.
 Wyatt, S. & C.
 Young, Robert A.

Groceries 1-3 Hayne
 Medicines 245 King
 Tobacco 163 E. Bay, formerly
 at Brown & C.'s Whar
 Corn 161 E. Bay